



WORKS PLANS: 2.3

DECARBONISATION

Cory Decarbonisation Project

PINS Reference: EN010128

May 2024

Revision P02



QUALITY CONTROL

Document Reference		2.3			
Document Owner		Cory			
Revision	Date	Comments	Author	Check	Approver
P01	March 2024	Submitted with DCO Application	SP/ DT	DS/ MR/ SH	TA/ JP/ JW/ AV
P02	May 2024	S51 Response	SP/ DT	DS/ MR/ SH	TA/ JP/ JW/ AV



NOTES:
 1. ALL DIMENSIONS ARE IN METRES UNLESS STATED OTHERWISE.
 2. NUMBERED WORKS ARE DESCRIBED IN SCHEDULE 1 (AUTHORISED DEVELOPMENT) TO THE DEVELOPMENT CONSENT ORDER
 3. THE WORKS PLANS SHOULD BE READ ALONGSIDE THE DEVELOPMENT CONSENT ORDER, THE PARAMETERS SET OUT IN THE ENVIRONMENTAL STATEMENT AND A SCHEDULE TO THE DCO AND THE DESIGN PRINCIPLES AND DESIGN CODE.

Key:

LIMITS OF DEVIATION	WORK No.	AUTHORISED DEVELOPMENT
	1	Carbon Capture Facility
	1A	Carbon Capture Plant(s)
	1B	Absorber Column(s) and Stack
	1C	CO ₂ Processing Plant
	1D	Liquid CO ₂ (LCO ₂) Buffer Storage Area
	1E	Supporting Plant
	2	Modification and Interconnection to Riverside 1 and Riverside 2
	2A	Process Steam and Condensate Connections
	2B	Flue Gas Supply Ductwork
	2C	Electrical Connections
	3	Utilities Connections and Site Access Works
	4	Maritime Works
	4A	Belvedere Power Station Jetty Modifications or Removal and Improvements to England Coast Path
	4B	Jetty
	4C	Proposed Dredging
	5	LCO ₂ Piping and Utilities Connection to the Jetty
	6	Temporary Construction Compounds
	6A	Core Temporary Construction Compound
	6B	Western Temporary Construction Compound
	6C	Jetty Temporary Construction Compound
	7	Mitigation and Enhancement Area
	8	Re-Routing of Thames Water access road
	9	Protective Works

CONTAINS OS DATA © CROWN COPYRIGHT [AND DATABASE RIGHT] [2023].

P02	SP	DS	TA	09/05/2024
P01	SP	DS	TA	20/03/2024

FINAL				
REVISION	DRAWN	CHECKED	APPROVED	DATE
DESCRIPTION				



PROJECT TITLE:
CORY DECARBONISATION PROJECT

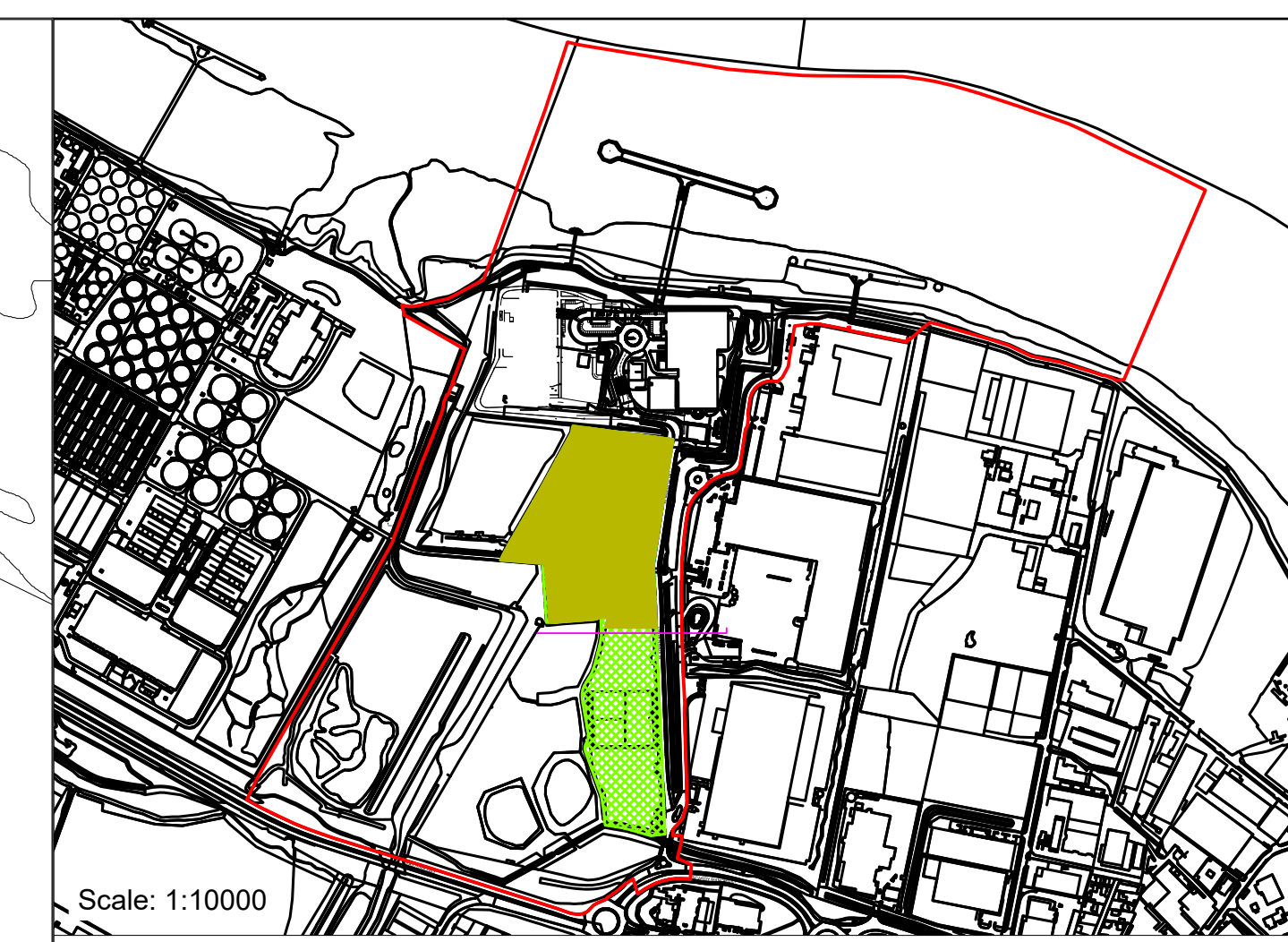
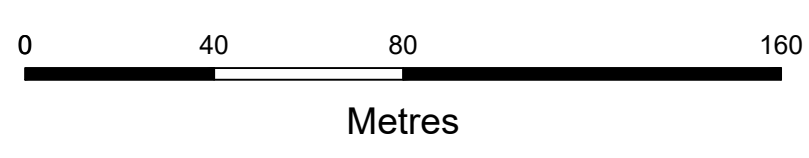
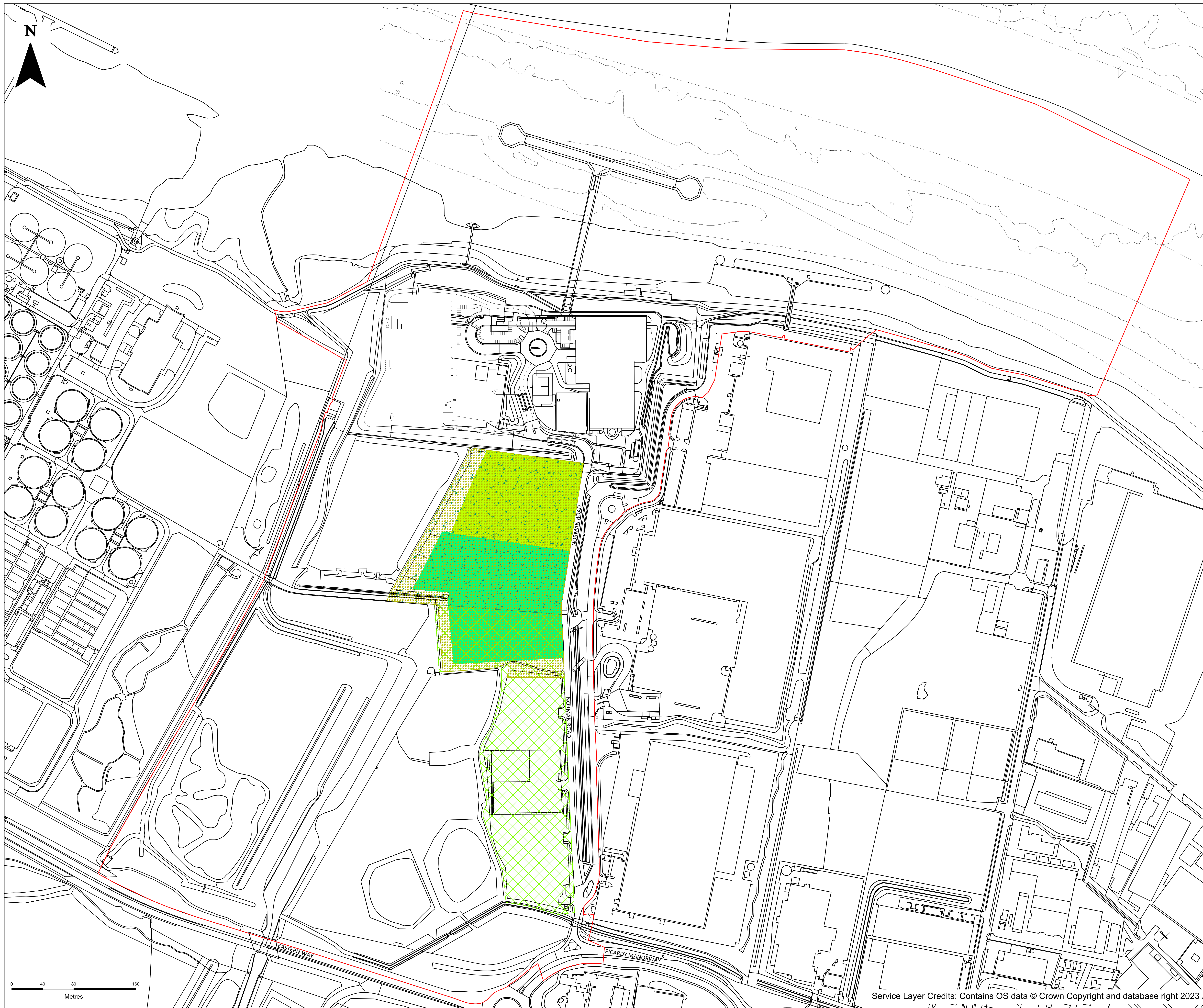
DRAWING TITLE:
**LAND PLANS PLURAL
 REGULATION 5(2)(j)
 APPLICATION DOCUMENT
 REFERENCE 2.3
 KEY PLAN**

DRAWING STATUS
FOR SECTION 51 RESPONSE

DRAWN: SP	CHECKED: DS	APPROVED: TA	AUTHORISED: AV
--------------	----------------	-----------------	-------------------

SCALE @ A0 SIZE: 1:1600	DATE: 09/05/2024	REVISION: P02
----------------------------	---------------------	------------------

DRAWING NUMBER:
EN010128-01-XX-DG-PL-0002-P02



Scale: 1:10000

Key:

ORDER LIMITS

- Notes:**
1. ALL DIMENSIONS ARE IN METERS UNLESS STATED OTHERWISE.
 2. NUMBERED WORKS ARE DESCRIBED IN SCHEDULE 1 (AUTHORISED DEVELOPMENT) TO THE DEVELOPMENT CONSENT ORDER
 3. THE WORKS PLANS SHOULD BE READ ALONGSIDE THE DEVELOPMENT CONSENT ORDER, THE PARAMETERS SET OUT IN THE ENVIRONMENTAL STATEMENT AND A SCHEDULE TO THE DCO AND THE DESIGN PRINCIPLES AND DESIGN CODE.

LIMITS OF DEVIATION	WORK No.	AUTHORISED DEVELOPMENT
	1	Carbon Capture Facility
	1A	Carbon Capture Plant(s)
	1B	Absorber Column(s) and Stack
	1C	CO ₂ Processing Plant
	1D	Liquid CO ₂ (LCO ₂) Buffer Storage Area
	1E	Supporting Plant

CONTAINS OS DATA © CROWN COPYRIGHT [AND DATABASE RIGHT] (2023).

P02	SP	DS	TA	09/05/2024
P01	SP	DS	TA	20/03/2024

FINAL				
REVISION	DRAWN	CHECKED	APPROVED	DATE
DESCRIPTION				



PROJECT TITLE:
CORY DECARBONISATION PROJECT

DRAWING TITLE:
**LAND PLANS PLURAL
REGULATIONS 5(2)(j)
APPLICATION DOCUMENT
REFERENCE 2.3
SHEET 1 OF 47**

DRAWING STATUS: **FOR SECTION 51 RESPONSE**

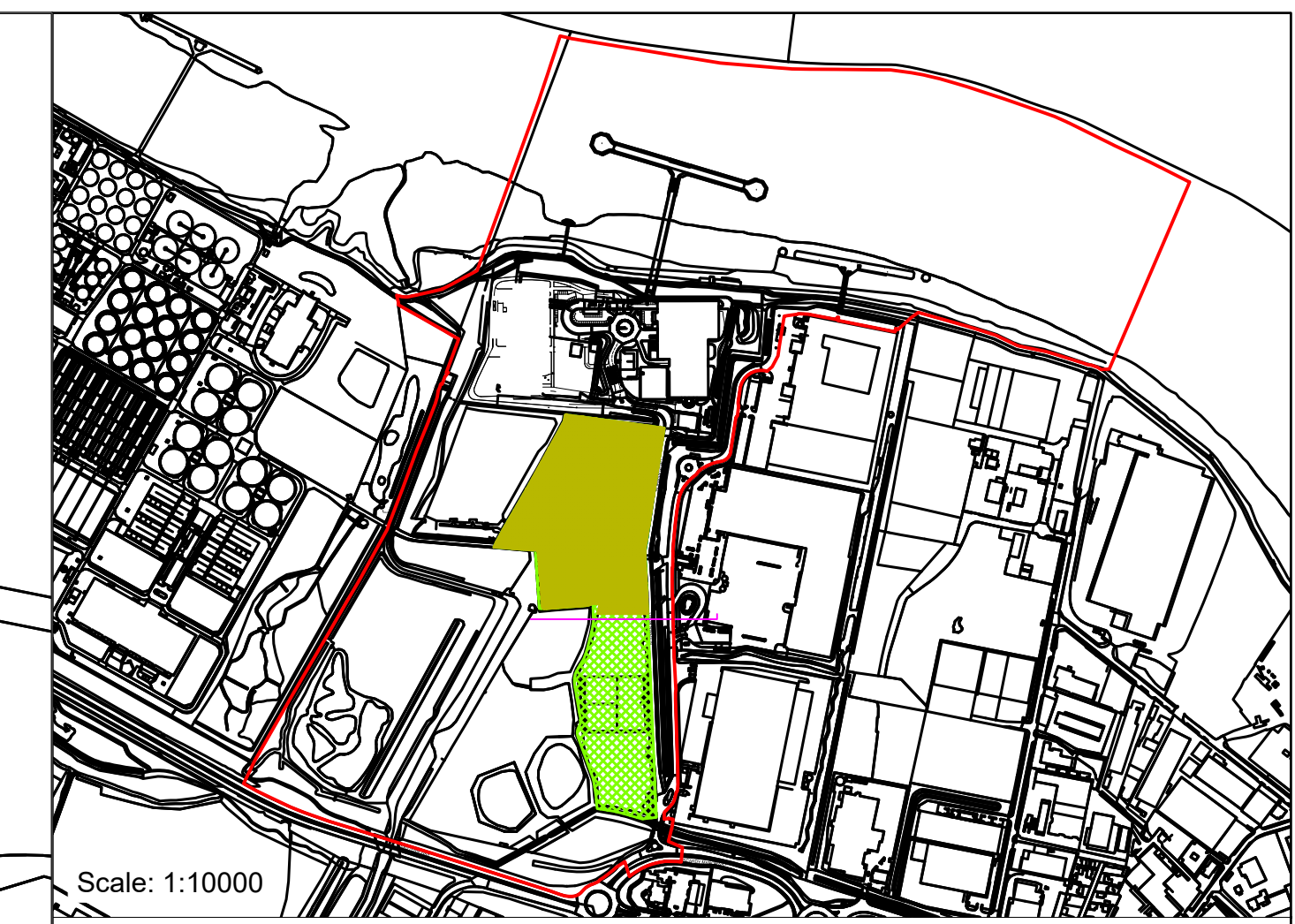
DRAWN: SP	CHECKED: DS	APPROVED: TA	AUTHORISED: AV
--------------	----------------	-----------------	-------------------

SCALE @ A0 SIZE: 1:1600	DATE: 09/05/2024	REVISION: P02
----------------------------	---------------------	------------------

DRAWING NUMBER:
EN010128-01-XX-DG-PL-0008-P02

N

SEE CONTINUATION ON SHEET 3 OF 47



Scale: 1:10000

Key:

ORDER LIMITS

Notes:

- 1. ALL DIMENSIONS ARE IN METERS UNLESS STATED OTHERWISE.
- 2. NUMBERED WORKS ARE DESCRIBED IN SCHEDULE 1 (AUTHORISED DEVELOPMENT) TO THE DEVELOPMENT CONSENT ORDER
- 3. THE WORKS PLANS SHOULD BE READ ALONGSIDE THE DEVELOPMENT CONSENT ORDER, THE PARAMETERS SET OUT IN THE ENVIRONMENTAL STATEMENT AND A SCHEDULE TO THE DCO AND THE DESIGN PRINCIPLES AND DESIGN CODE.

LIMITS OF DEVIATION	WORK No.	AUTHORISED DEVELOPMENT
	1	Carbon Capture Facility
	1A	Carbon Capture Plant(s)
	1B	Absorber Column(s) and Stack
	1C	CO ₂ Processing Plant
	1D	Liquid CO ₂ (LCO ₂) Buffer Storage Area
	1E	Supporting Plant

CONTAINS OS DATA © CROWN COPYRIGHT [AND DATABASE RIGHT] [2023].

P02	SP	DS	TA	09/05/2024
P01	SP	DS	TA	20/03/2024

FINAL				
REVISION	DRAWN	CHECKED	APPROVED	DATE
DESCRIPTION				



PROJECT TITLE:
CORY DECARBONISATION PROJECT

DRAWING TITLE:
**LAND PLANS PLURAL
REGULATIONS 5(2)(j)
APPLICATION DOCUMENT
REFERENCE 2.3
SHEET 2 OF 47**

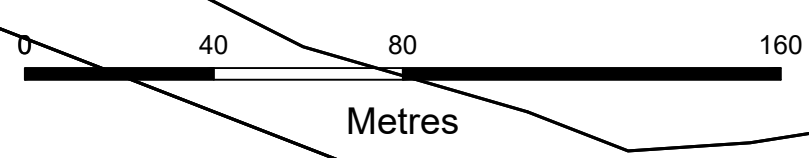
DRAWING STATUS
FOR SECTION 51 RESPONSE

DRAWN: SP	CHECKED: DS	APPROVED: TA	AUTHORISED: AV
--------------	----------------	-----------------	-------------------

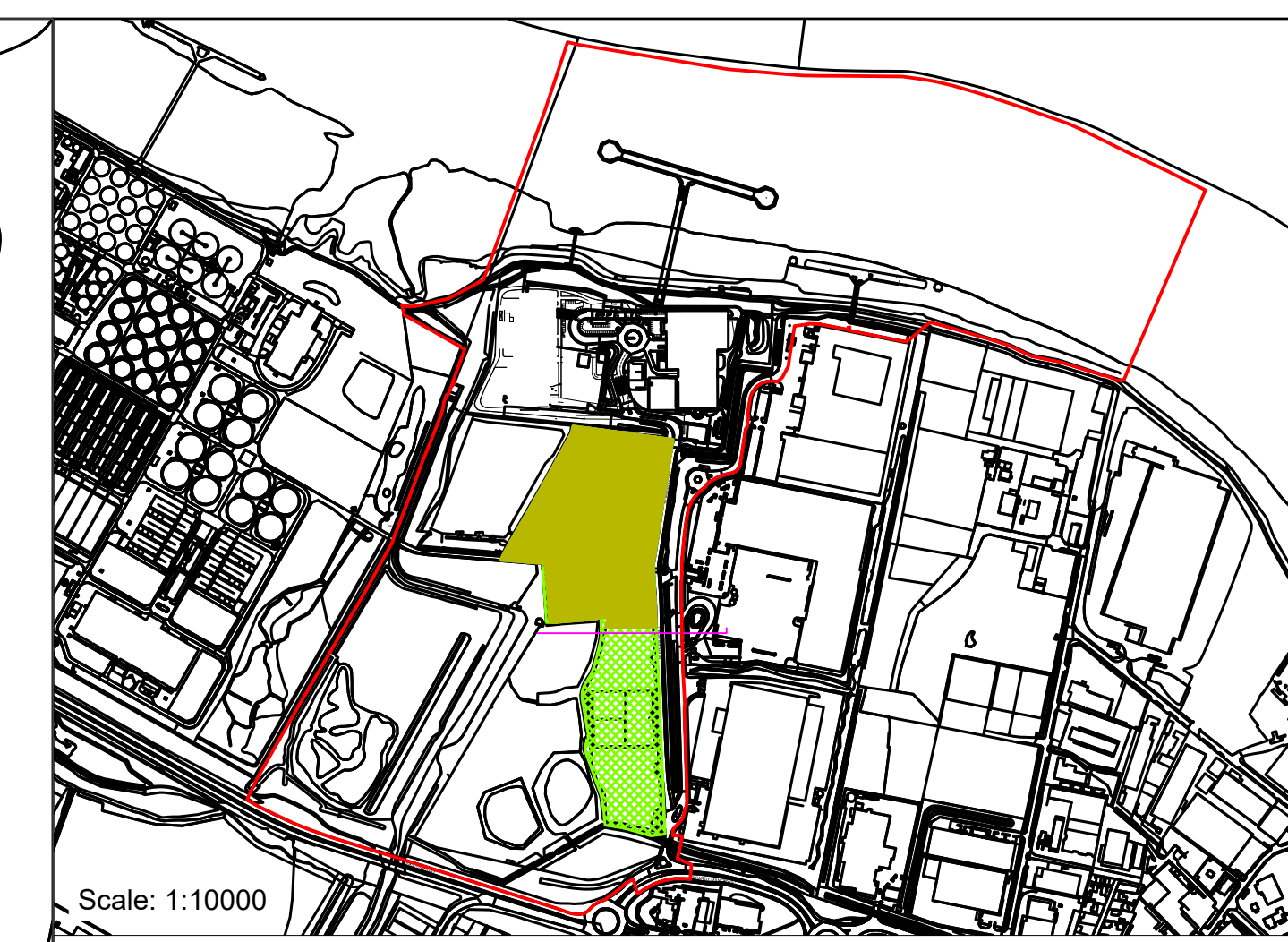
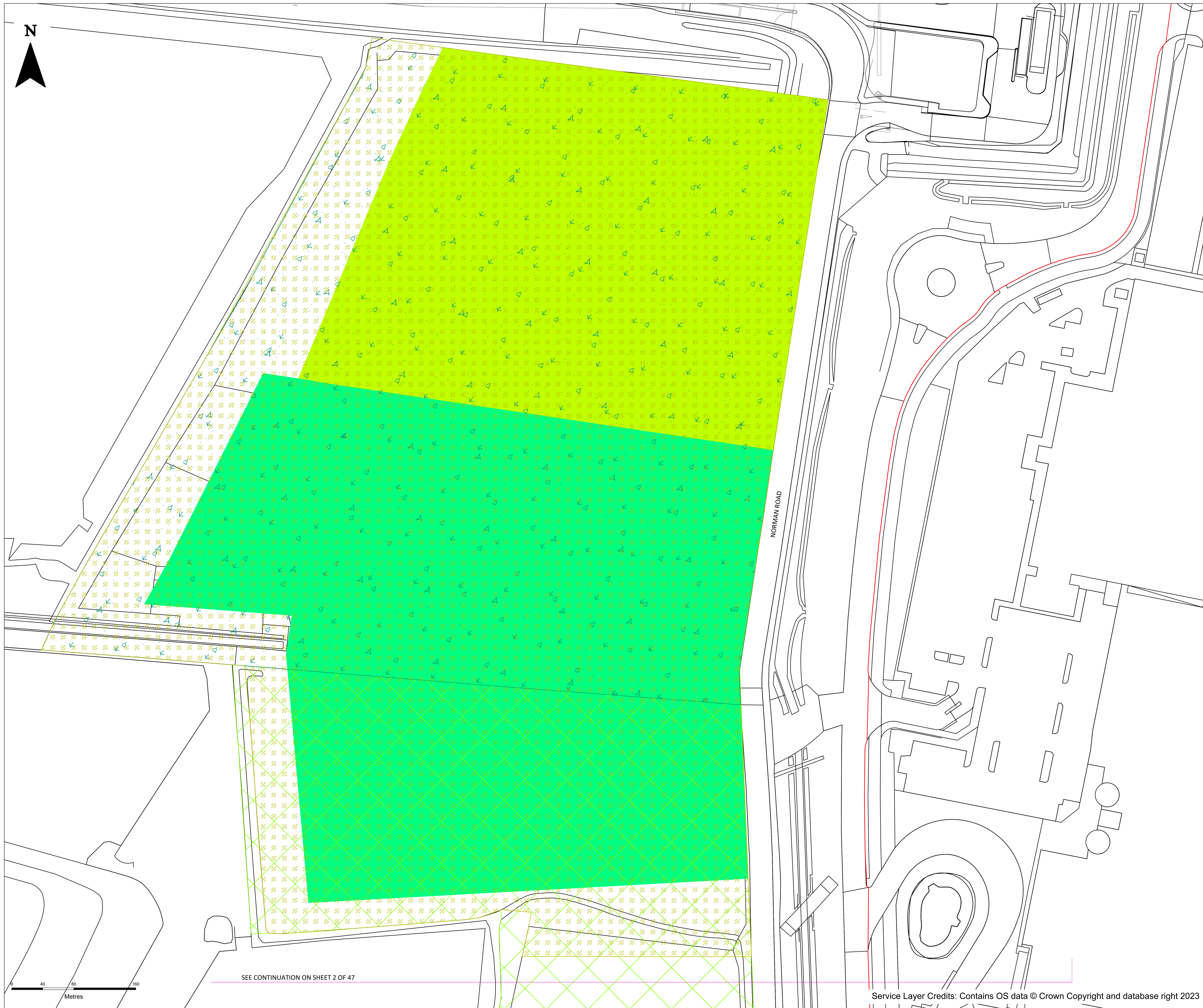
SCALE @ A0 SIZE: 1:2500	DATE: 09/05/2024	REVISION: P02
----------------------------	---------------------	------------------

DRAWING NUMBER:
EN010128-01-XX-DG-PL-0008-P02

NORMAN ROAD



Service Layer Credits: Contains OS data © Crown Copyright and database right 2023



- Key:**
— ORDER LIMITS
- Notes:**
 1. ALL DIMENSIONS ARE IN METERS UNLESS STATED OTHERWISE.
 2. NUMBERED WORKS ARE DESCRIBED IN SCHEDULE 1 (AUTHORISED DEVELOPMENT) TO THE DEVELOPMENT CONSENT ORDER.
 3. THE WORKS PLANS SHOULD BE READ ALONGSIDE THE DEVELOPMENT CONSENT ORDER, THE PARAMETERS SET OUT IN THE ENVIRONMENTAL STATEMENT AND A SCHEDULE TO THE DCO AND THE DESIGN PRINCIPLES AND DESIGN CODE.

LIMITS OF DEVIATION	WORK No.	AUTHORISED DEVELOPMENT
	1	Carbon Capture Facility
	1A	Carbon Capture Plant(s)
	1B	Absorber Column(s) and Stack
	1C	CO ₂ Processing Plant
	1D	Liquid CO ₂ (LCO ₂) Buffer Storage Area
	1E	Supporting Plant

CONTAINS OS DATA © CROWN COPYRIGHT [AND DATABASE RIGHT] (2023).

P02	SP	DS	TA	09/05/2024
P01	SP	DS	TA	20/03/2024

FINAL				
REVISION	DRAWN	CHECKED	APPROVED	DATE
DESCRIPTION				



PROJECT TITLE:
CORY DECARBONISATION PROJECT

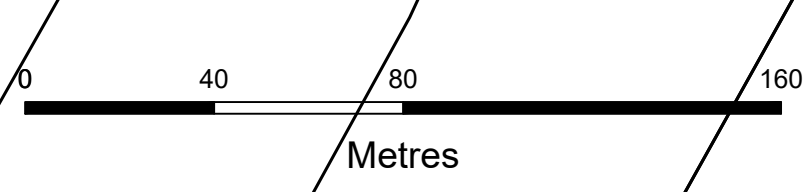
DRAWING TITLE:
LAND PLANS PLURAL REGULATIONS 5(2)(j) APPLICATION DOCUMENT REFERENCE 2.3 SHEET 3 OF 47

DRAWING STATUS
FOR SECTION 51 RESPONSE

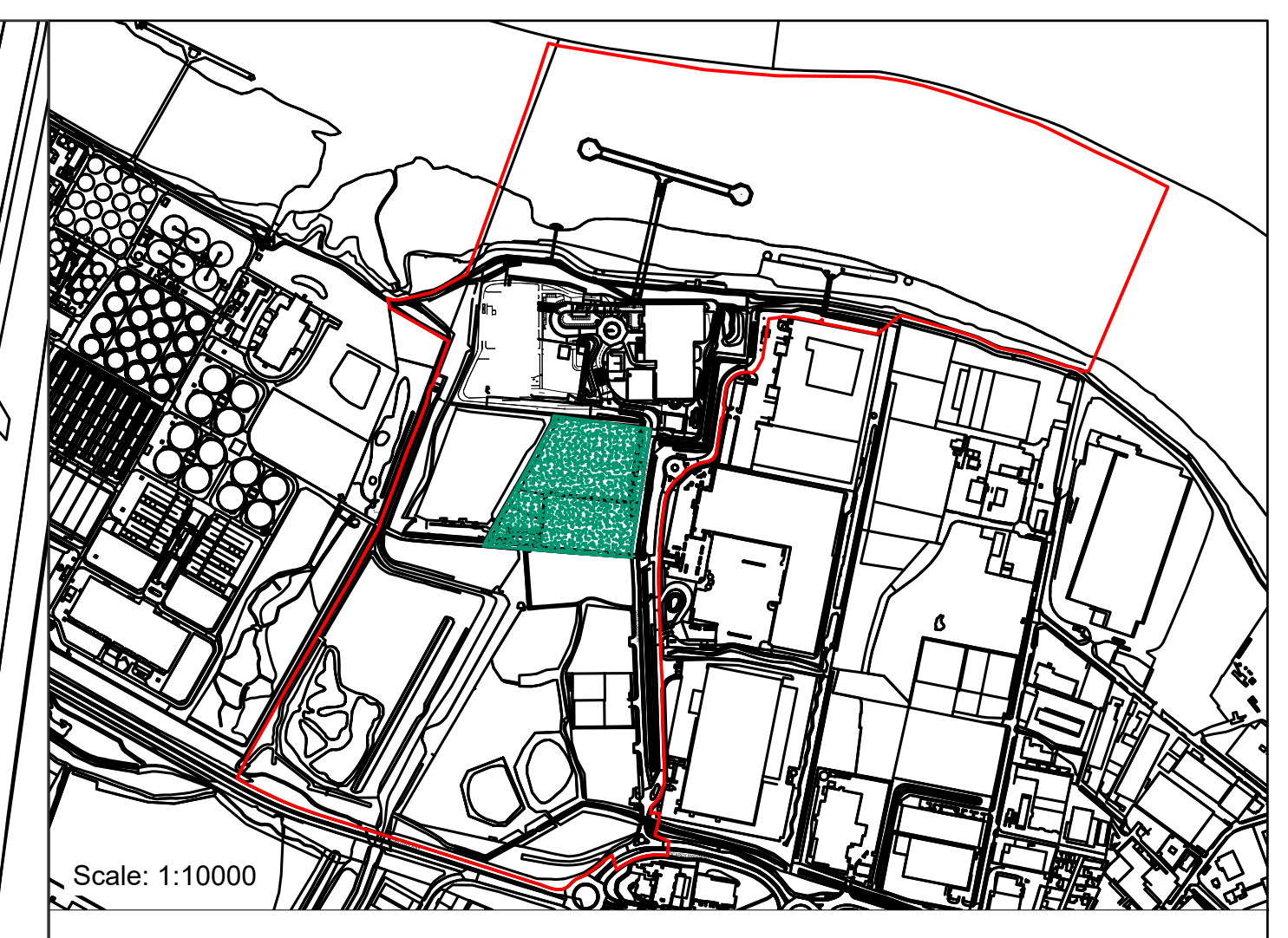
DRAWN: SP	CHECKED: DS	APPROVED: TA	AUTHORISED: AV
--------------	----------------	-----------------	-------------------

SCALE @ A0 SIZE: 1:2500	DATE: 09/05/2024	REVISION: P02
----------------------------	---------------------	------------------

DRAWING NUMBER:
 EN010128-01-XX-DG-PL-0008-P02



SEE CONTINUATION ON SHEET 2 OF 47



Scale: 1:10000

Key:

ORDER LIMITS

Notes:

1. ALL DIMENSIONS ARE IN METERS UNLESS STATED OTHERWISE.
2. NUMBERED WORKS ARE DESCRIBED IN SCHEDULE 1 (AUTHORISED DEVELOPMENT) TO THE DEVELOPMENT CONSENT ORDER
3. THE WORKS PLANS SHOULD BE READ ALONGSIDE THE DEVELOPMENT CONSENT ORDER, THE PARAMETERS SET OUT IN THE ENVIRONMENTAL STATEMENT AND A SCHEDULE TO THE DCO AND THE DESIGN PRINCIPLES AND DESIGN CODE.

LIMITS OF DEVIATION	WORK No.	AUTHORISED DEVELOPMENT
	1A	Carbon Capture Plant(s)

CONTAINS OS DATA © CROWN COPYRIGHT [AND DATABASE RIGHT] [2023].

P02	SP	DS	TA	09/05/2024
P01	SP	DS	TA	20/03/2024

FINAL				
REVISION	DRAWN	CHECKED	APPROVED	DATE
DESCRIPTION				



PROJECT TITLE:
CORY DECARBONISATION PROJECT

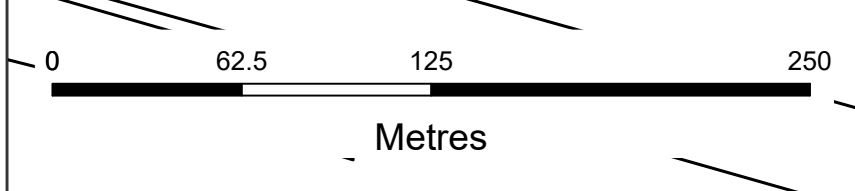
DRAWING TITLE:
**LAND PLANS PLURAL
REGULATION 5(2)(j)
APPLICATION DOCUMENT
REFERENCE 2.3
SHEET 4 OF 47**

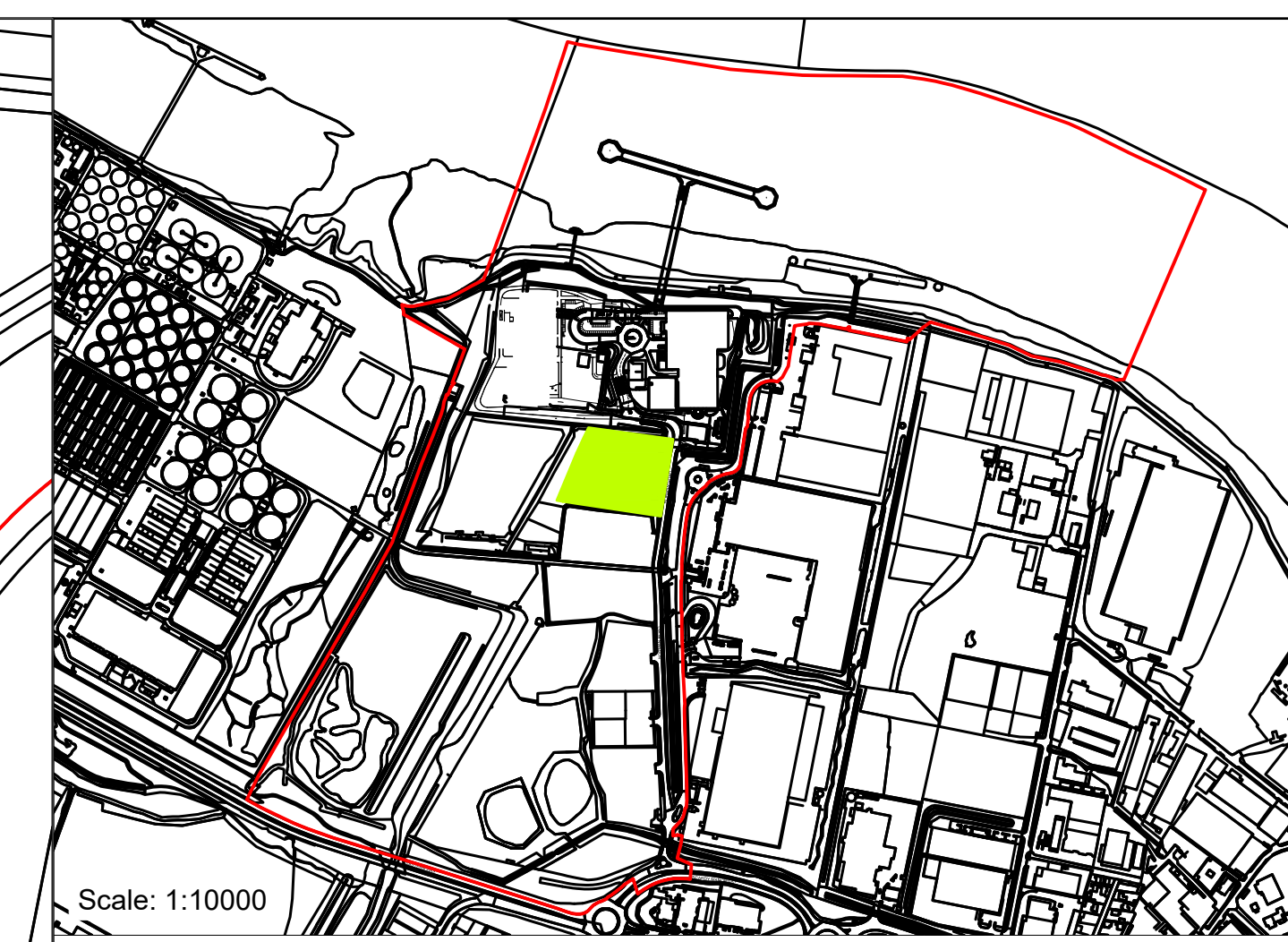

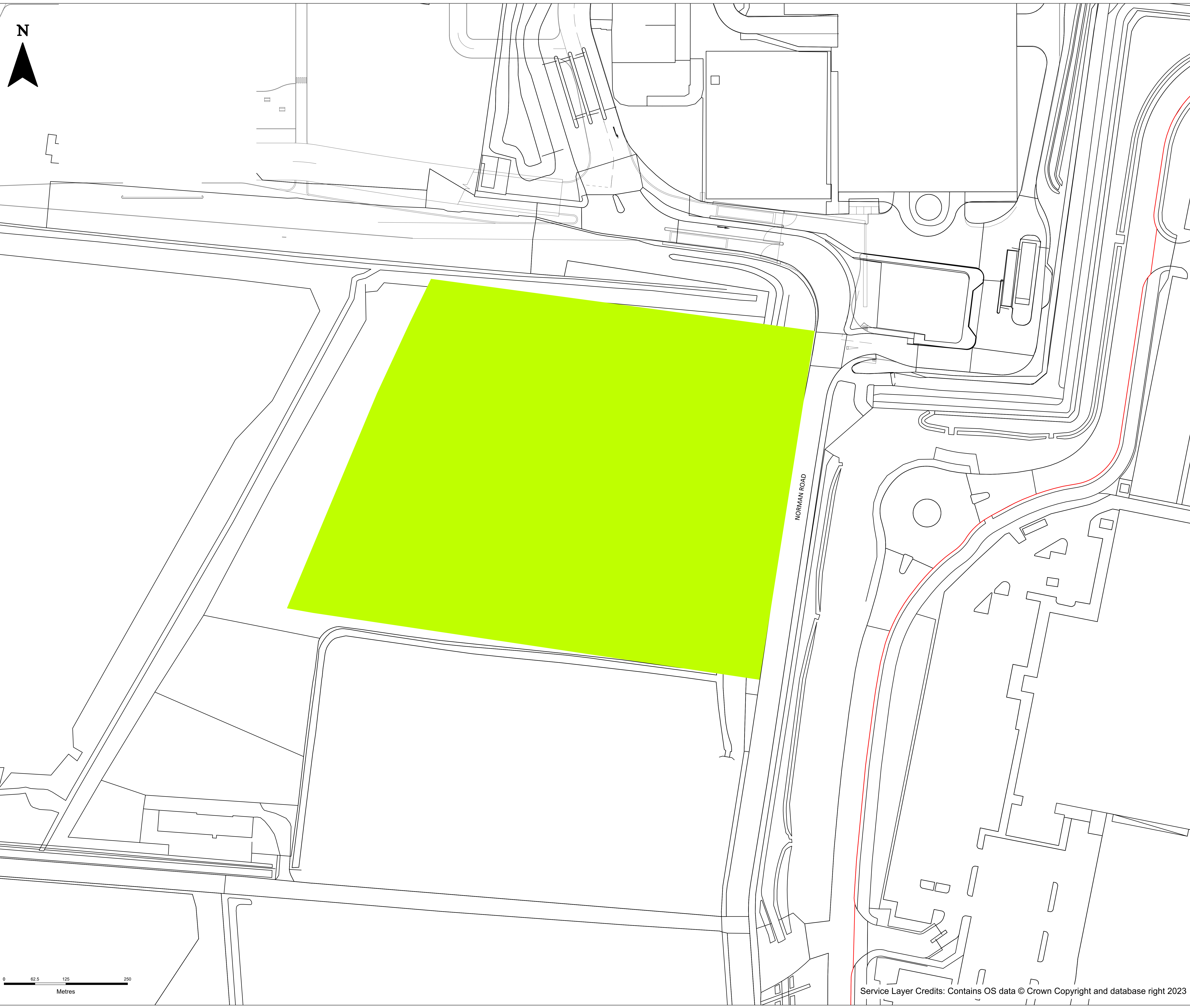
DRAWING STATUS
FOR SECTION 51 RESPONSE

DRAWN: SP	CHECKED: DS	APPROVED: TA	AUTHORISED: AV
---------------------	-----------------------	------------------------	--------------------------

SCALE @ A0 SIZE: 1:2500	DATE: 09/05/2024	REVISION: P02
-----------------------------------	----------------------------	-------------------------

DRAWING NUMBER:
EN010128-01-XX-DG-PL-0009-P02





Key:

ORDER LIMITS

Notes:

1. ALL DIMENSIONS ARE IN METERS UNLESS STATED OTHERWISE.
2. NUMBERED WORKS ARE DESCRIBED IN SCHEDULE 1 (AUTHORISED DEVELOPMENT) TO THE DEVELOPMENT CONSENT ORDER
3. THE WORKS PLANS SHOULD BE READ ALONGSIDE THE DEVELOPMENT CONSENT ORDER, THE PARAMETERS SET OUT IN THE ENVIRONMENTAL STATEMENT AND A SCHEDULE TO THE DCO AND THE DESIGN PRINCIPLES AND DESIGN CODE.

LIMITS OF DEVIATION	WORK No.	AUTHORISED DEVELOPMENT
	1B	Absorber Column(s) and Stack

CONTAINS OS DATA © CROWN COPYRIGHT [AND DATABASE RIGHT] [2023].

P02	SP	DS	TA	09/05/2024
P01	SP	DS	TA	20/03/2024

FINAL				
REVISION	DRAWN	CHECKED	APPROVED	DATE
DESCRIPTION				



PROJECT TITLE:
CORY DECARBONISATION PROJECT

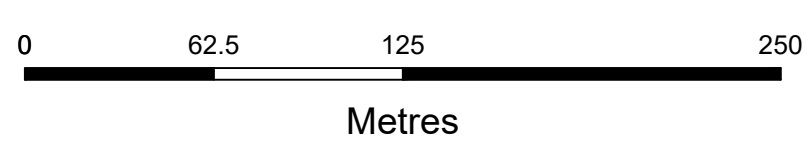
DRAWING TITLE:
**LAND PLANS PLURAL
REGULATION 5(2)(j)
APPLICATION DOCUMENT
REFERENCE 2.3
SHEET 5 OF 47**

DRAWING STATUS: **FOR SECTION 51 RESPONSE**

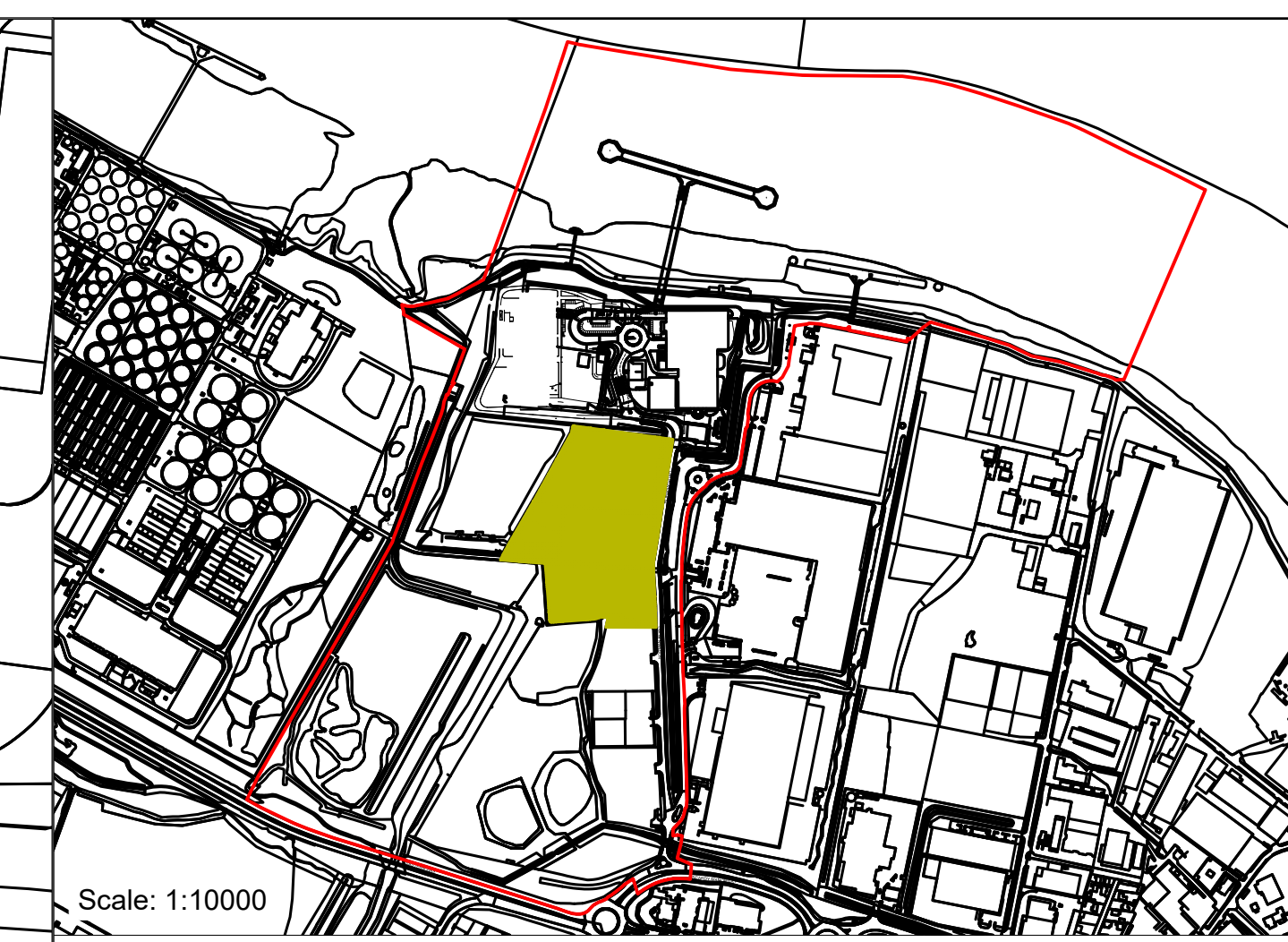
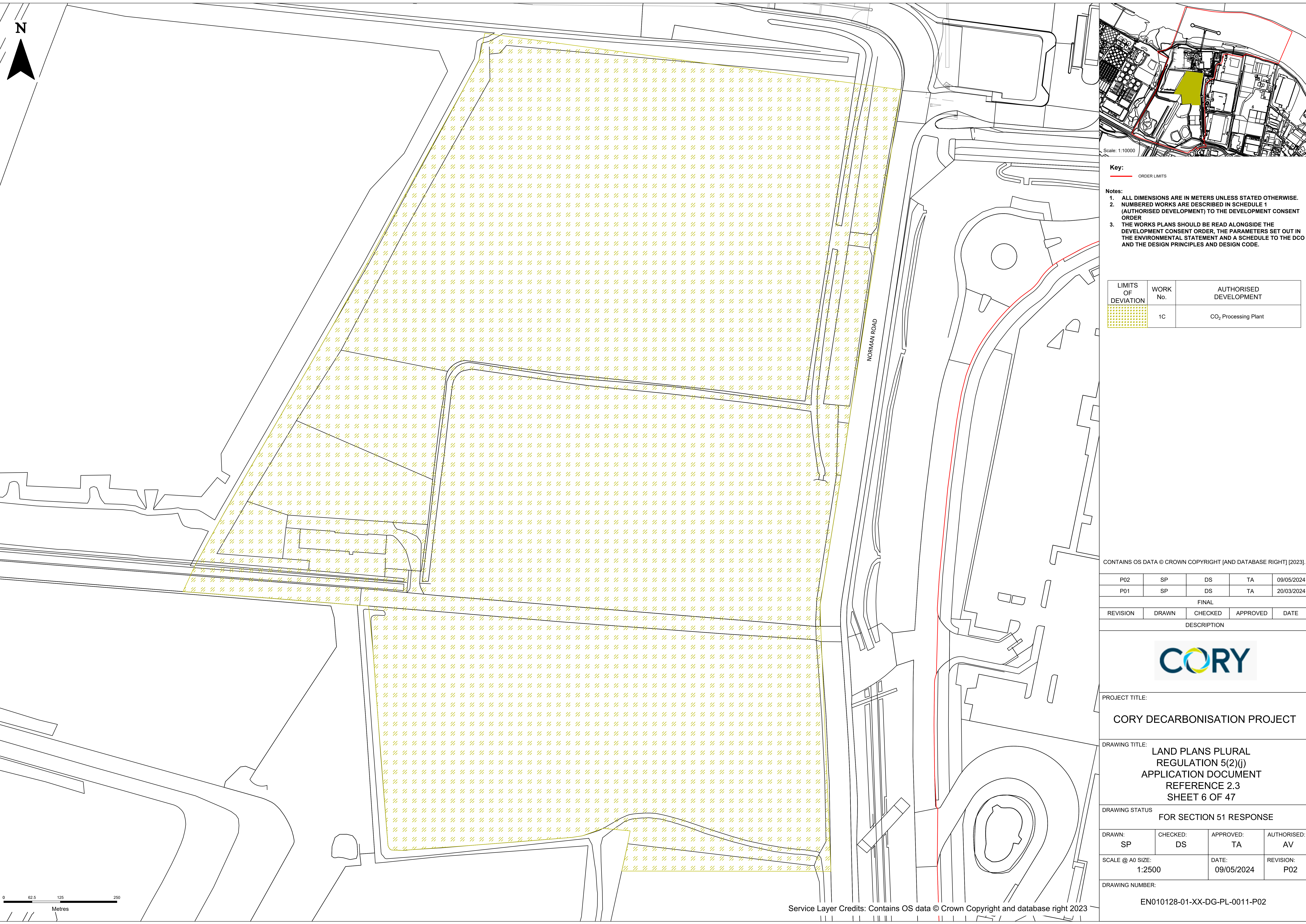
DRAWN: SP	CHECKED: DS	APPROVED: TA	AUTHORISED: AV
--------------	----------------	-----------------	-------------------

SCALE @ A0 SIZE: 1:2500	DATE: 09/05/2024	REVISION: P02
----------------------------	---------------------	------------------

DRAWING NUMBER:
EN010128-01-XX-DG-PL-0010-P02



Service Layer Credits: Contains OS data © Crown Copyright and database right 2023



Scale: 1:10000

Key:

ORDER LIMITS

Notes:

1. ALL DIMENSIONS ARE IN METERS UNLESS STATED OTHERWISE.
2. NUMBERED WORKS ARE DESCRIBED IN SCHEDULE 1 (AUTHORISED DEVELOPMENT) TO THE DEVELOPMENT CONSENT ORDER
3. THE WORKS PLANS SHOULD BE READ ALONGSIDE THE DEVELOPMENT CONSENT ORDER, THE PARAMETERS SET OUT IN THE ENVIRONMENTAL STATEMENT AND A SCHEDULE TO THE DCO AND THE DESIGN PRINCIPLES AND DESIGN CODE.

LIMITS OF DEVIATION	WORK No.	AUTHORISED DEVELOPMENT
	1C	CO ₂ Processing Plant

CONTAINS OS DATA © CROWN COPYRIGHT [AND DATABASE RIGHT] [2023].

P02	SP	DS	TA	09/05/2024
P01	SP	DS	TA	20/03/2024

FINAL				
REVISION	DRAWN	CHECKED	APPROVED	DATE

DESCRIPTION



PROJECT TITLE:
CORY DECARBONISATION PROJECT

DRAWING TITLE:
**LAND PLANS PLURAL
REGULATION 5(2)(j)
APPLICATION DOCUMENT
REFERENCE 2.3
SHEET 6 OF 47**

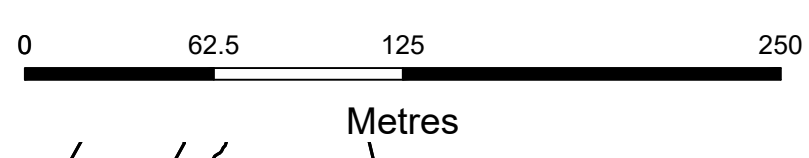
DRAWING STATUS: **FOR SECTION 51 RESPONSE**

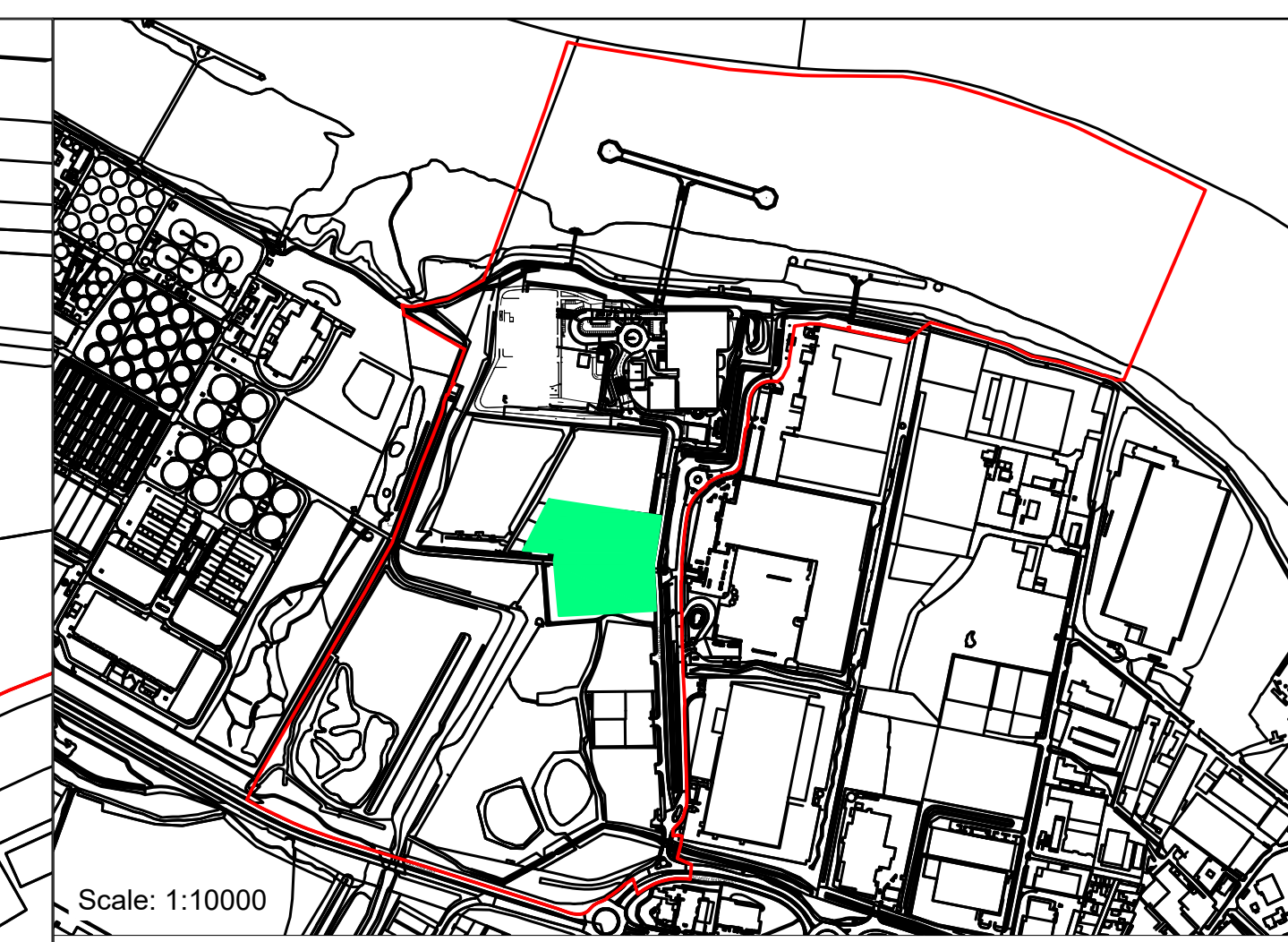
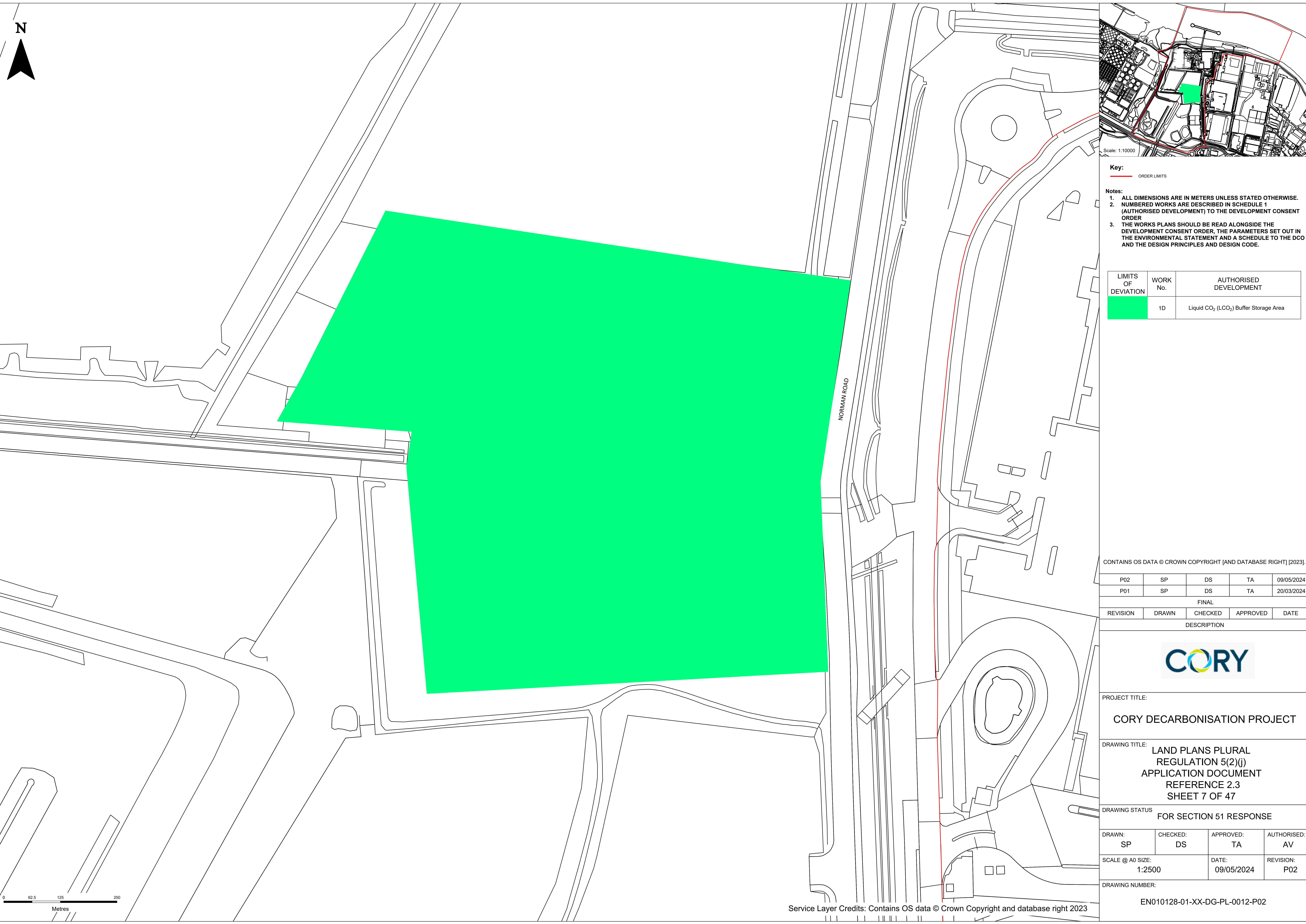
DRAWN: SP	CHECKED: DS	APPROVED: TA	AUTHORISED: AV
--------------	----------------	-----------------	-------------------

SCALE @ A0 SIZE: 1:2500	DATE: 09/05/2024	REVISION: P02
----------------------------	---------------------	------------------

DRAWING NUMBER:

EN010128-01-XX-DG-PL-0011-P02





- Key:**
— ORDER LIMITS
- Notes:**
1. ALL DIMENSIONS ARE IN METERS UNLESS STATED OTHERWISE.
 2. NUMBERED WORKS ARE DESCRIBED IN SCHEDULE 1 (AUTHORISED DEVELOPMENT) TO THE DEVELOPMENT CONSENT ORDER
 3. THE WORKS PLANS SHOULD BE READ ALONGSIDE THE DEVELOPMENT CONSENT ORDER, THE PARAMETERS SET OUT IN THE ENVIRONMENTAL STATEMENT AND A SCHEDULE TO THE DCO AND THE DESIGN PRINCIPLES AND DESIGN CODE.

LIMITS OF DEVIATION	WORK No.	AUTHORISED DEVELOPMENT
	1D	Liquid CO ₂ (LCO ₂) Buffer Storage Area

CONTAINS OS DATA © CROWN COPYRIGHT [AND DATABASE RIGHT] [2023].

P02	SP	DS	TA	09/05/2024
P01	SP	DS	TA	20/03/2024

FINAL				
REVISION	DRAWN	CHECKED	APPROVED	DATE



PROJECT TITLE:
CORY DECARBONISATION PROJECT

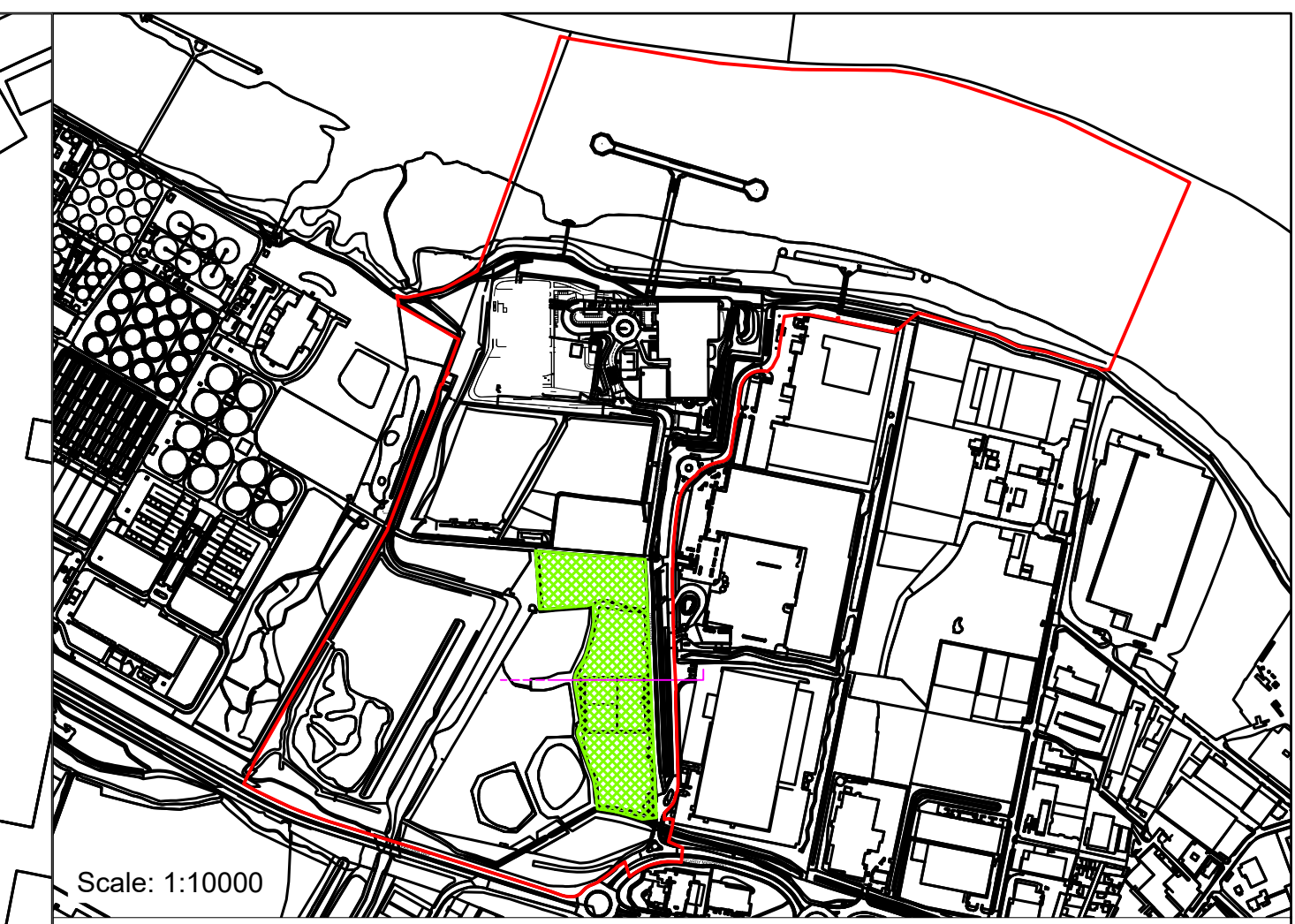

DRAWING TITLE:
**LAND PLANS PLURAL
 REGULATION 5(2)(j)
 APPLICATION DOCUMENT
 REFERENCE 2.3
 SHEET 7 OF 47**

DRAWING STATUS: **FOR SECTION 51 RESPONSE**

DRAWN: SP	CHECKED: DS	APPROVED: TA	AUTHORISED: AV
--------------	----------------	-----------------	-------------------

SCALE @ A0 SIZE: 1:2500	DATE: 09/05/2024	REVISION: P02
----------------------------	---------------------	------------------

DRAWING NUMBER:
EN010128-01-XX-DG-PL-0012-P02



Key:

ORDER LIMITS

Notes:

1. ALL DIMENSIONS ARE IN METERS UNLESS STATED OTHERWISE.
2. NUMBERED WORKS ARE DESCRIBED IN SCHEDULE 1 (AUTHORISED DEVELOPMENT) TO THE DEVELOPMENT CONSENT ORDER
3. THE WORKS PLANS SHOULD BE READ ALONGSIDE THE DEVELOPMENT CONSENT ORDER, THE PARAMETERS SET OUT IN THE ENVIRONMENTAL STATEMENT AND A SCHEDULE TO THE DCO AND THE DESIGN PRINCIPLES AND DESIGN CODE.

LIMITS OF DEVIATION	WORK No.	AUTHORISED DEVELOPMENT
	1E	Supporting Plant

CONTAINS OS DATA © CROWN COPYRIGHT [AND DATABASE RIGHT] [2023].

P02	SP	DS	TA	09/05/2024
P01	SP	DS	TA	20/03/2024

FINAL				
REVISION	DRAWN	CHECKED	APPROVED	DATE
DESCRIPTION				



PROJECT TITLE:
CORY DECARBONISATION PROJECT

DRAWING TITLE:
**LAND PLANS PLURAL
REGULATION 5(2)(j)
APPLICATION DOCUMENT
REFERENCE 2.3
SHEET 8 OF 47**

DRAWING STATUS: **FOR SECTION 51 RESPONSE**

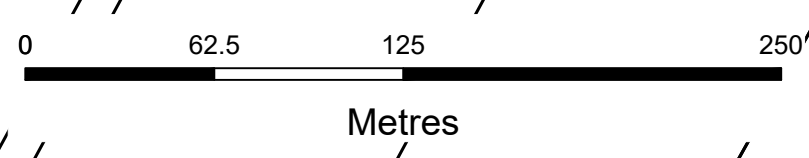
DRAWN: SP	CHECKED: DS	APPROVED: TA	AUTHORISED: AV
--------------	----------------	-----------------	-------------------

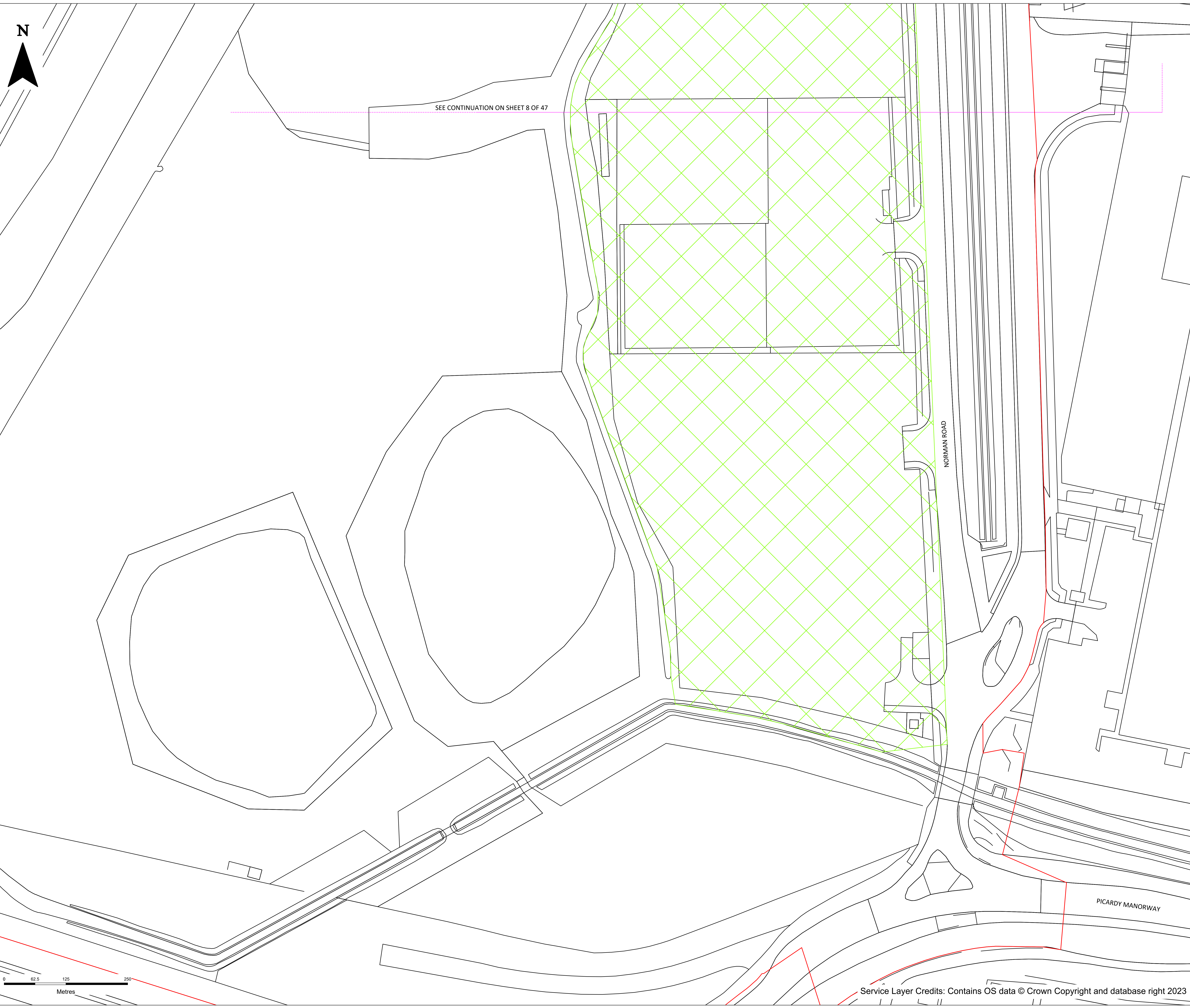
SCALE @ A0 SIZE: 1:2500	DATE: 09/05/2024	REVISION: P02
----------------------------	---------------------	------------------

DRAWING NUMBER:
EN010128-01-XX-DG-PL-0013-P02

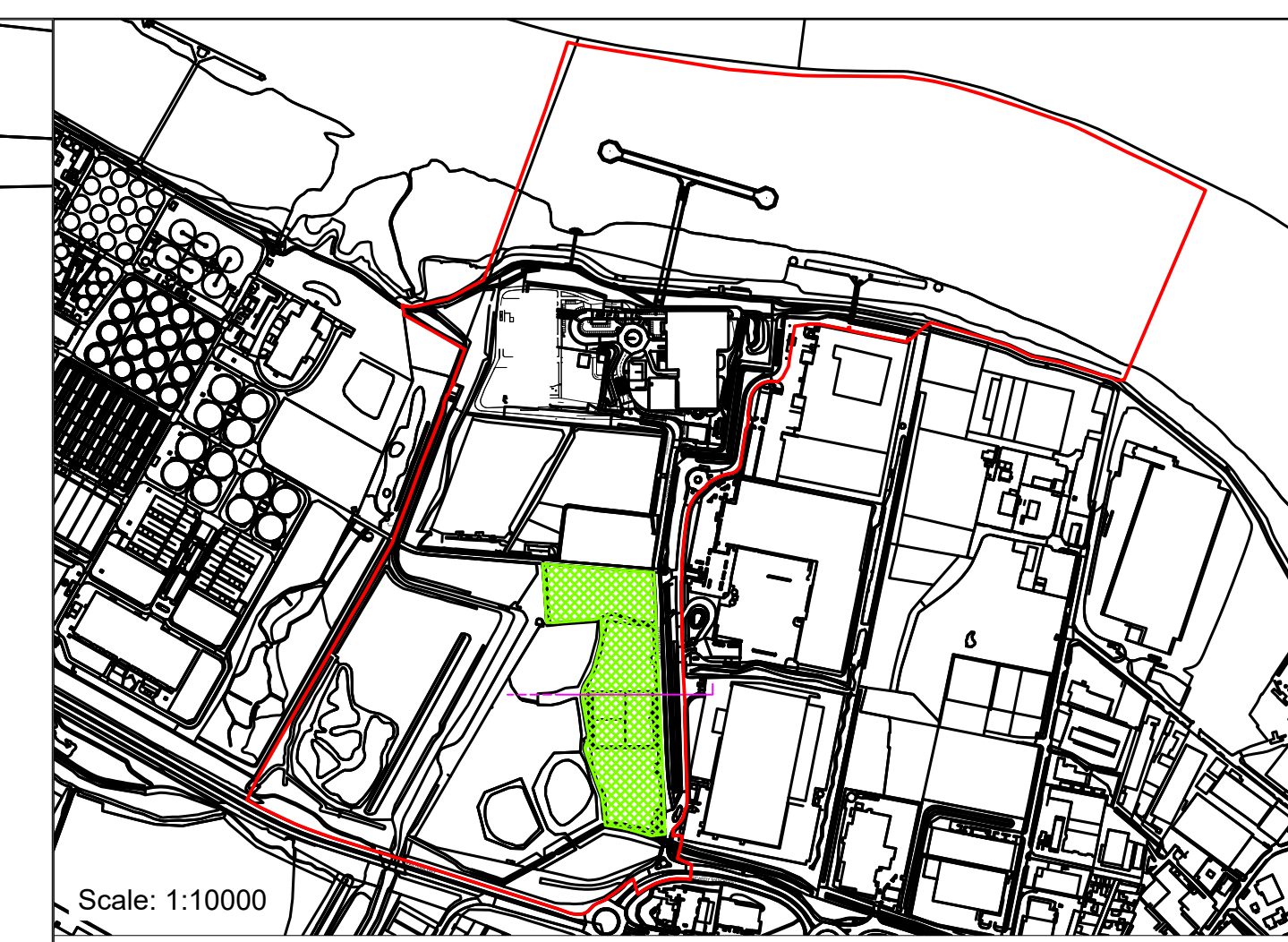


SEE CONTINUATION ON SHEET 9 OF 47





SEE CONTINUATION ON SHEET 8 OF 47



Scale: 1:10000

Key:

ORDER LIMITS

Notes:

1. ALL DIMENSIONS ARE IN METERS UNLESS STATED OTHERWISE.
2. NUMBERED WORKS ARE DESCRIBED IN SCHEDULE 1 (AUTHORISED DEVELOPMENT) TO THE DEVELOPMENT CONSENT ORDER
3. THE WORKS PLANS SHOULD BE READ ALONGSIDE THE DEVELOPMENT CONSENT ORDER, THE PARAMETERS SET OUT IN THE ENVIRONMENTAL STATEMENT AND A SCHEDULE TO THE DCO AND THE DESIGN PRINCIPLES AND DESIGN CODE.

LIMITS OF DEVIATION	WORK No.	AUTHORISED DEVELOPMENT
	1E	Supporting Plant

CONTAINS OS DATA © CROWN COPYRIGHT [AND DATABASE RIGHT] [2023].

P02	SP	DS	TA	09/05/2024
P01	SP	DS	TA	20/03/2024

FINAL				
REVISION	DRAWN	CHECKED	APPROVED	DATE
DESCRIPTION				



PROJECT TITLE:
CORY DECARBONISATION PROJECT

DRAWING TITLE:
**LAND PLANS PLURAL
REGULATION 5(2)(j)
APPLICATION DOCUMENT
REFERENCE 2.3
SHEET 9 OF 47**

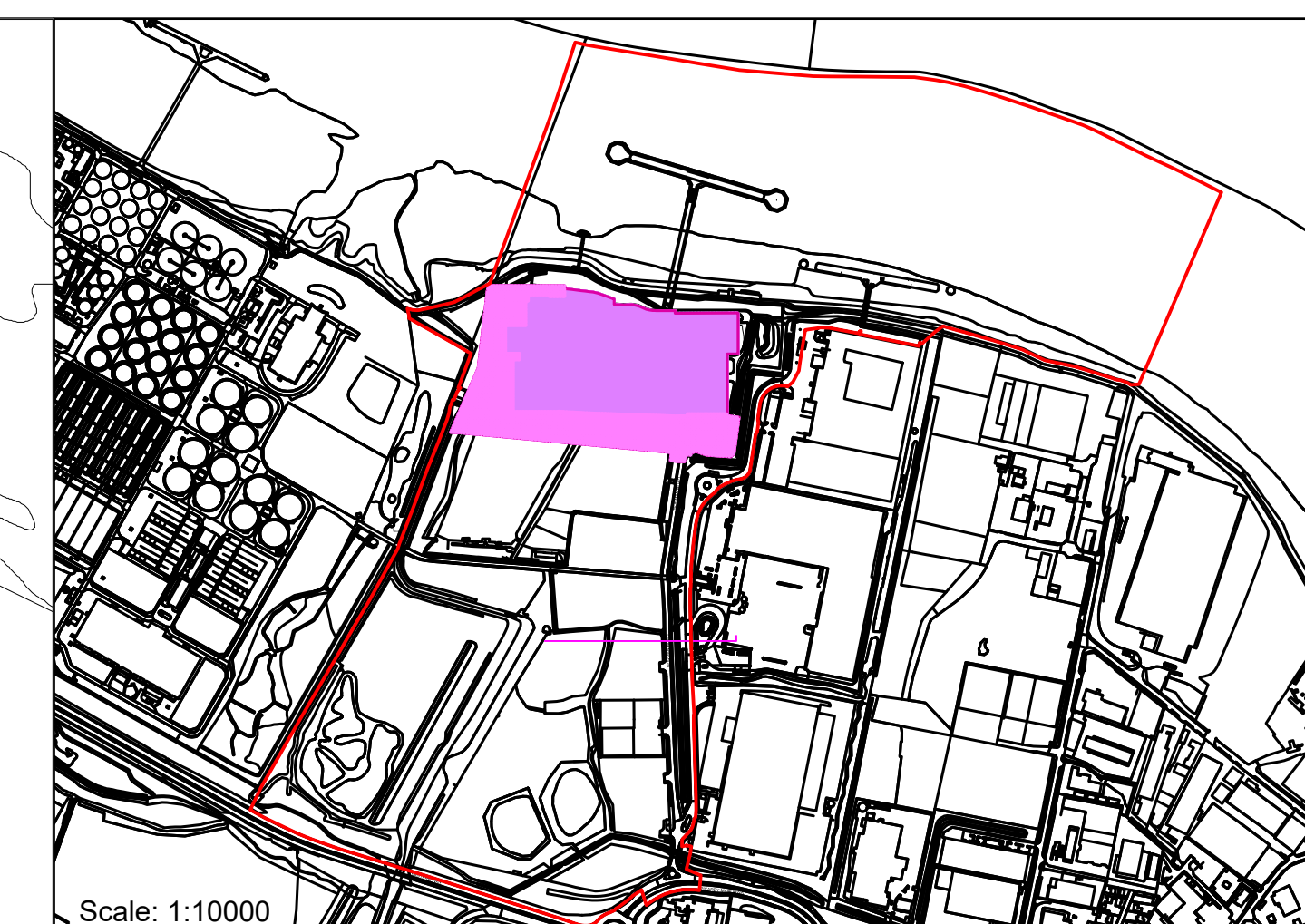
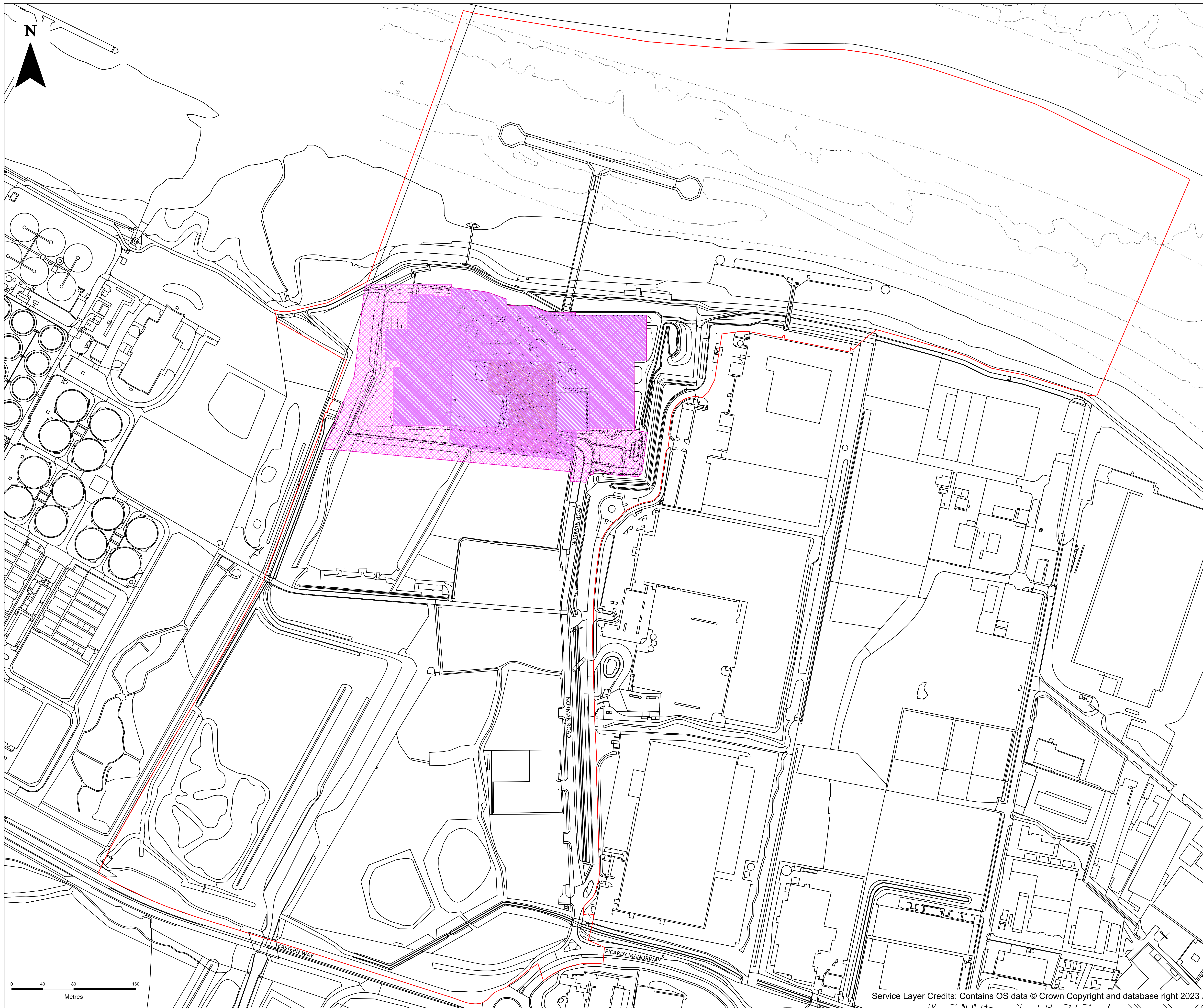
DRAWING STATUS: **FOR SECTION 51 RESPONSE**

DRAWN: SP	CHECKED: DS	APPROVED: TA	AUTHORISED: AV
--------------	----------------	-----------------	-------------------

SCALE @ A0 SIZE: 1:2500	DATE: 09/05/2024	REVISION: P02
----------------------------	---------------------	------------------

DRAWING NUMBER:

EN010128-01-XX-DG-PL-0013-P02



Key:
 ORDER LIMITS

Notes:
 1. ALL DIMENSIONS ARE IN METERS UNLESS STATED OTHERWISE.
 2. NUMBERED WORKS ARE DESCRIBED IN SCHEDULE 1 (AUTHORISED DEVELOPMENT) TO THE DEVELOPMENT CONSENT ORDER.
 3. THE WORKS PLANS SHOULD BE READ ALONGSIDE THE DEVELOPMENT CONSENT ORDER, THE PARAMETERS SET OUT IN THE ENVIRONMENTAL STATEMENT AND A SCHEDULE TO THE DCO AND THE DESIGN PRINCIPLES AND DESIGN CODE.

LIMITS OF DEVIATION	WORK No.	AUTHORISED DEVELOPMENT
	2	Modification and Interconnection to Riverside 1 and Riverside 2
	2A	Process Steam and Condensate Connections
	2B	Flue Gas Supply Ductwork
	2C	Electrical Connections

CONTAINS OS DATA © CROWN COPYRIGHT [AND DATABASE RIGHT] (2023).

P02	SP	DS	TA	09/05/2024
P01	SP	DS	TA	20/03/2024

FINAL				
REVISION	DRAWN	CHECKED	APPROVED	DATE
DESCRIPTION				



PROJECT TITLE:
CORY DECARBONISATION PROJECT

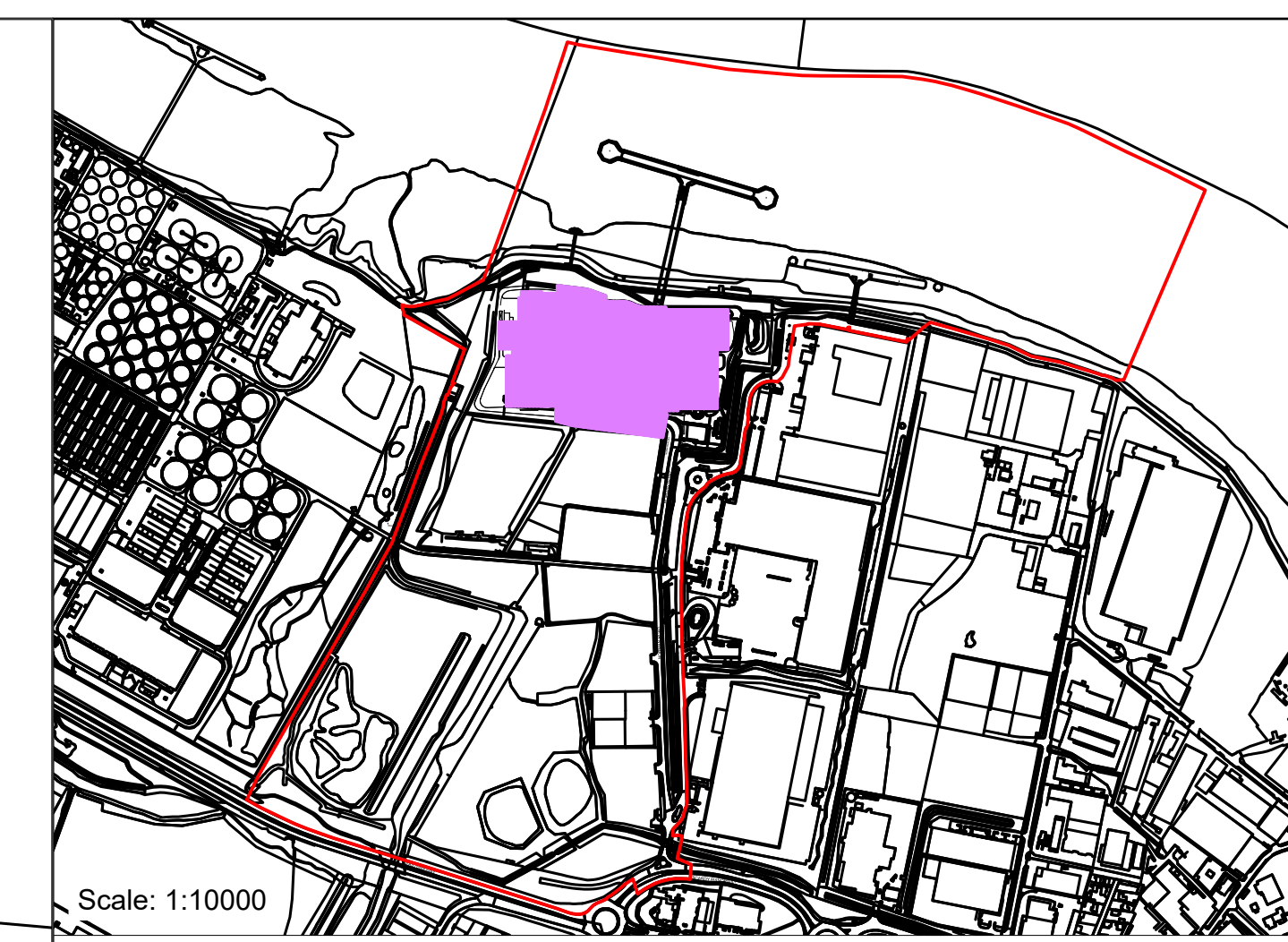
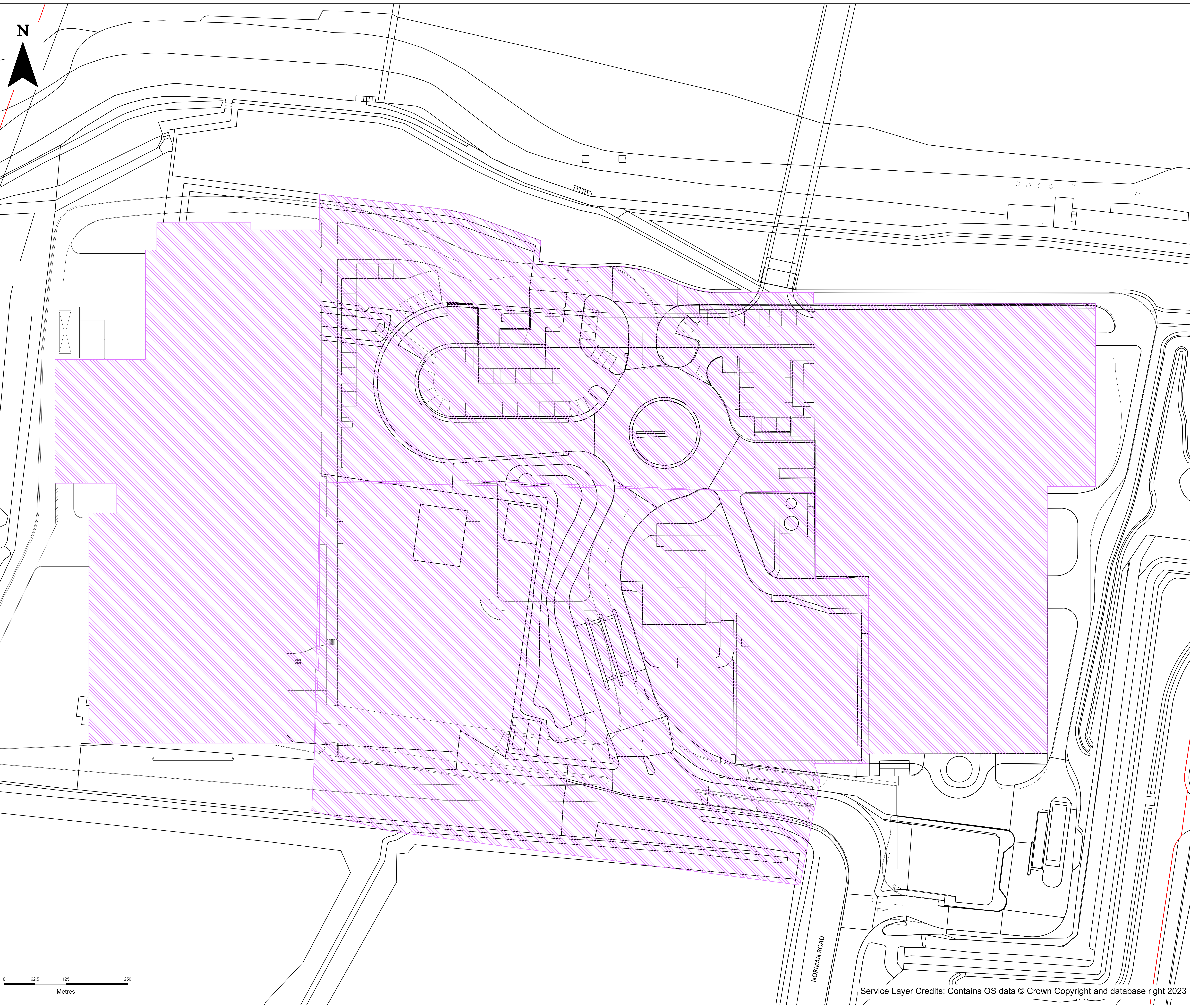
DRAWING TITLE:
**LAND PLANS PLURAL
 REGULATION 5(2)(j)
 APPLICATION DOCUMENT
 REFERENCE 2.3
 SHEET 10 OF 47**

DRAWING STATUS: **FOR SECTION 51 RESPONSE**

DRAWN: SP	CHECKED: DS	APPROVED: TA	AUTHORISED: AV
--------------	----------------	-----------------	-------------------

SCALE @ A0 SIZE: 1:1600	DATE: 09/05/2024	REVISION: P02
----------------------------	---------------------	------------------

DRAWING NUMBER:
 EN010128-01-XX-DG-PL-0014-P02



Key:
 ORDER LIMITS


Notes:
 1. ALL DIMENSIONS ARE IN METERS UNLESS STATED OTHERWISE.
 2. NUMBERED WORKS ARE DESCRIBED IN SCHEDULE 1 (AUTHORISED DEVELOPMENT) TO THE DEVELOPMENT CONSENT ORDER.
 3. THE WORKS PLANS SHOULD BE READ ALONGSIDE THE DEVELOPMENT CONSENT ORDER, THE PARAMETERS SET OUT IN THE ENVIRONMENTAL STATEMENT AND A SCHEDULE TO THE DCO AND THE DESIGN PRINCIPLES AND DESIGN CODE.

LIMITS OF DEVIATION	WORK No.	AUTHORISED DEVELOPMENT
	2A	Process Steam and Condensate Connections

CONTAINS OS DATA © CROWN COPYRIGHT [AND DATABASE RIGHT] (2023).

P02	SP	DS	TA	09/05/2024
P01	SP	DS	TA	20/03/2024

FINAL				
REVISION	DRAWN	CHECKED	APPROVED	DATE
DESCRIPTION				



PROJECT TITLE:
CORY DECARBONISATION PROJECT

DRAWING TITLE:
**LAND PLANS PLURAL
 REGULATION 5(2)(j)
 APPLICATION DOCUMENT
 REFERENCE 2.3
 SHEET 11 OF 47**

DRAWING STATUS
FOR SECTION 51 RESPONSE

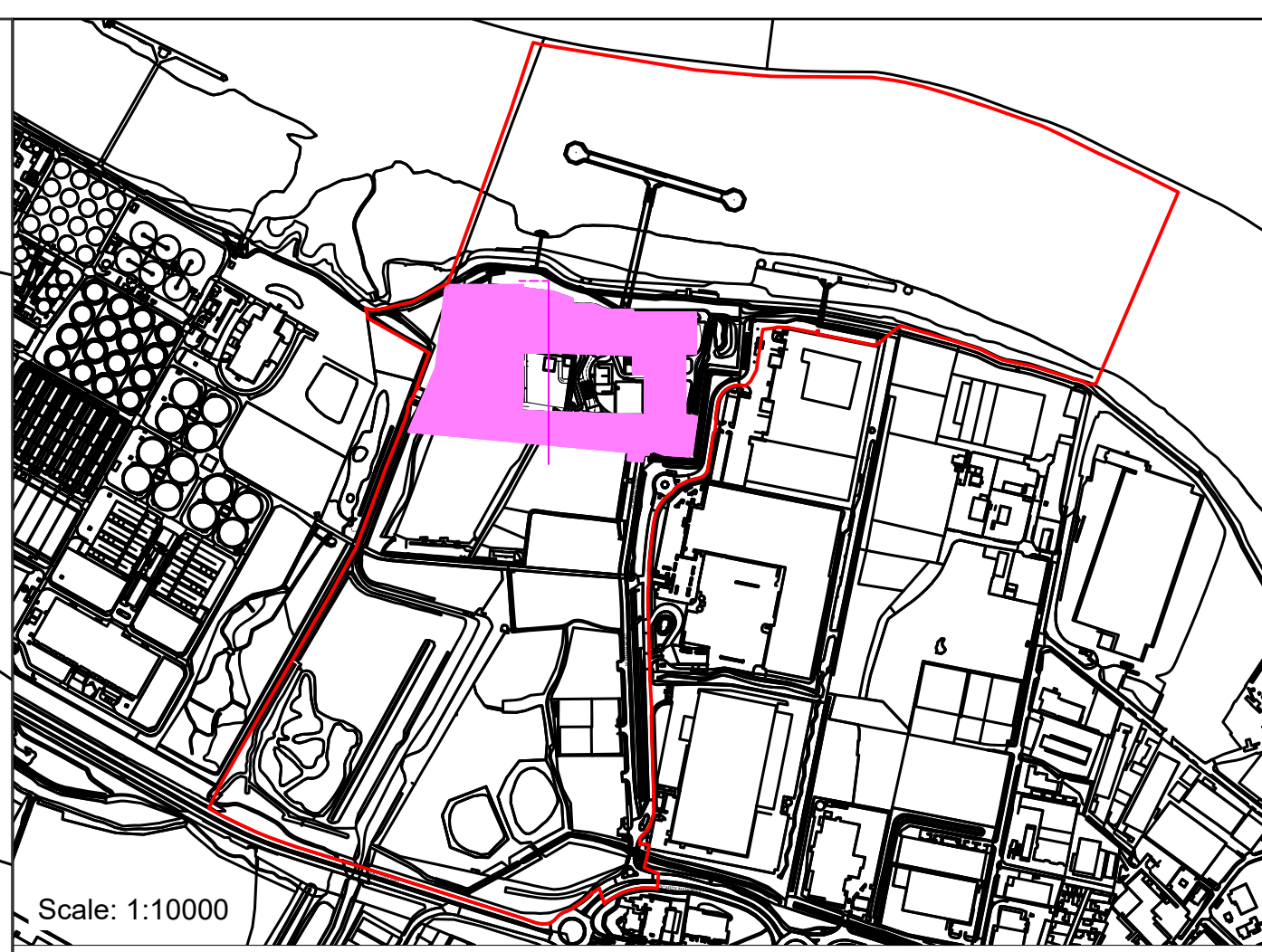
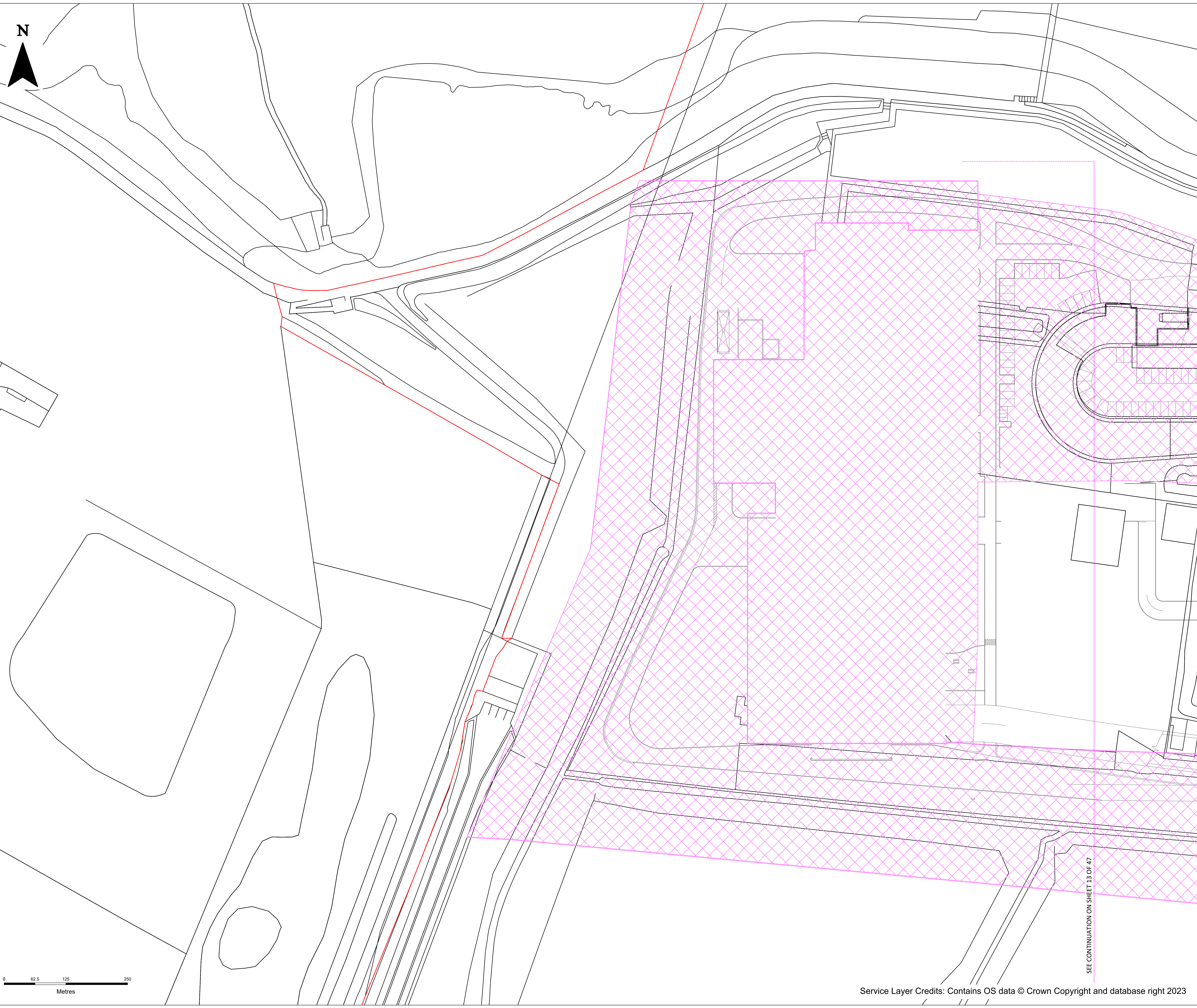
DRAWN: SP	CHECKED: DS	APPROVED: TA	AUTHORISED: AV
--------------	----------------	-----------------	-------------------

SCALE @ A0 SIZE: 1:2500	DATE: 09/05/2024	REVISION: P02
----------------------------	---------------------	------------------

DRAWING NUMBER:
EN010128-01-XX-DG-PL-0015-P02

0 62.5 125 250
 Metres

Service Layer Credits: Contains OS data © Crown Copyright and database right 2023



Key:
 ORDER LIMITS

Notes:
 1. ALL DIMENSIONS ARE IN METERS UNLESS STATED OTHERWISE.
 2. NUMBERED WORKS ARE DESCRIBED IN SCHEDULE 1 (AUTHORISED DEVELOPMENT) TO THE DEVELOPMENT CONSENT ORDER.
 3. THE WORKS PLANS SHOULD BE READ ALONGSIDE THE DEVELOPMENT CONSENT ORDER, THE PARAMETERS SET OUT IN THE ENVIRONMENTAL STATEMENT AND A SCHEDULE TO THE DCO AND THE DESIGN PRINCIPLES AND DESIGN CODE.

LIMITS OF DEVIATION	WORK No.	AUTHORISED DEVELOPMENT
	2B	Flue Gas Supply Ductwork

CONTAINS OS DATA © CROWN COPYRIGHT [AND DATABASE RIGHT] [2023].

P02	SP	DS	TA	09/05/2024
P01	SP	DS	TA	20/03/2024

FINAL				
REVISION	DRAWN	CHECKED	APPROVED	DATE
DESCRIPTION				



PROJECT TITLE:
CORY DECARBONISATION PROJECT

DRAWING TITLE:
 LAND PLANS PLURAL
 REGULATION 5(2)(j)
 APPLICATION DOCUMENT
 REFERENCE 2.3
 SHEET 12 OF 47

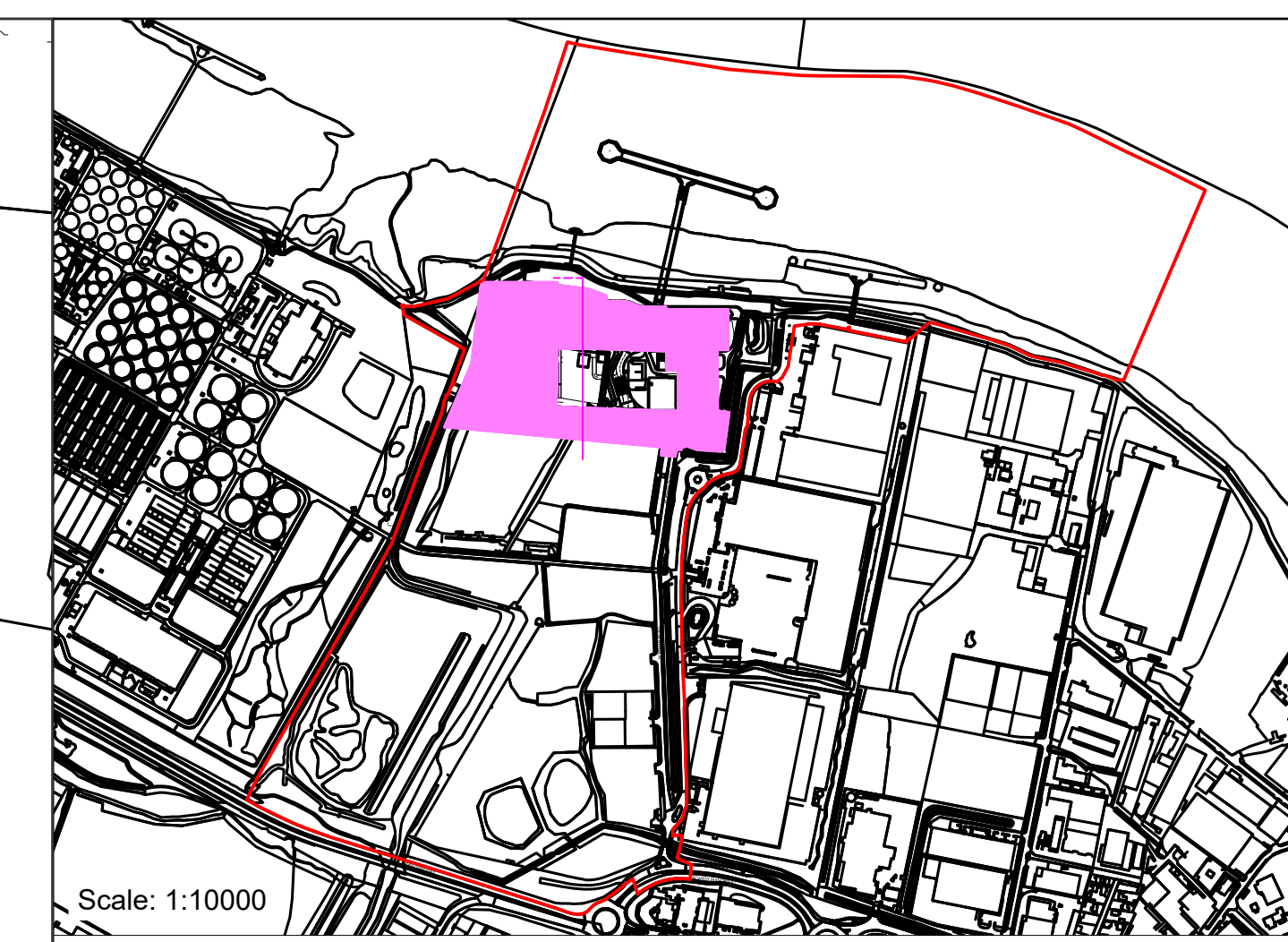
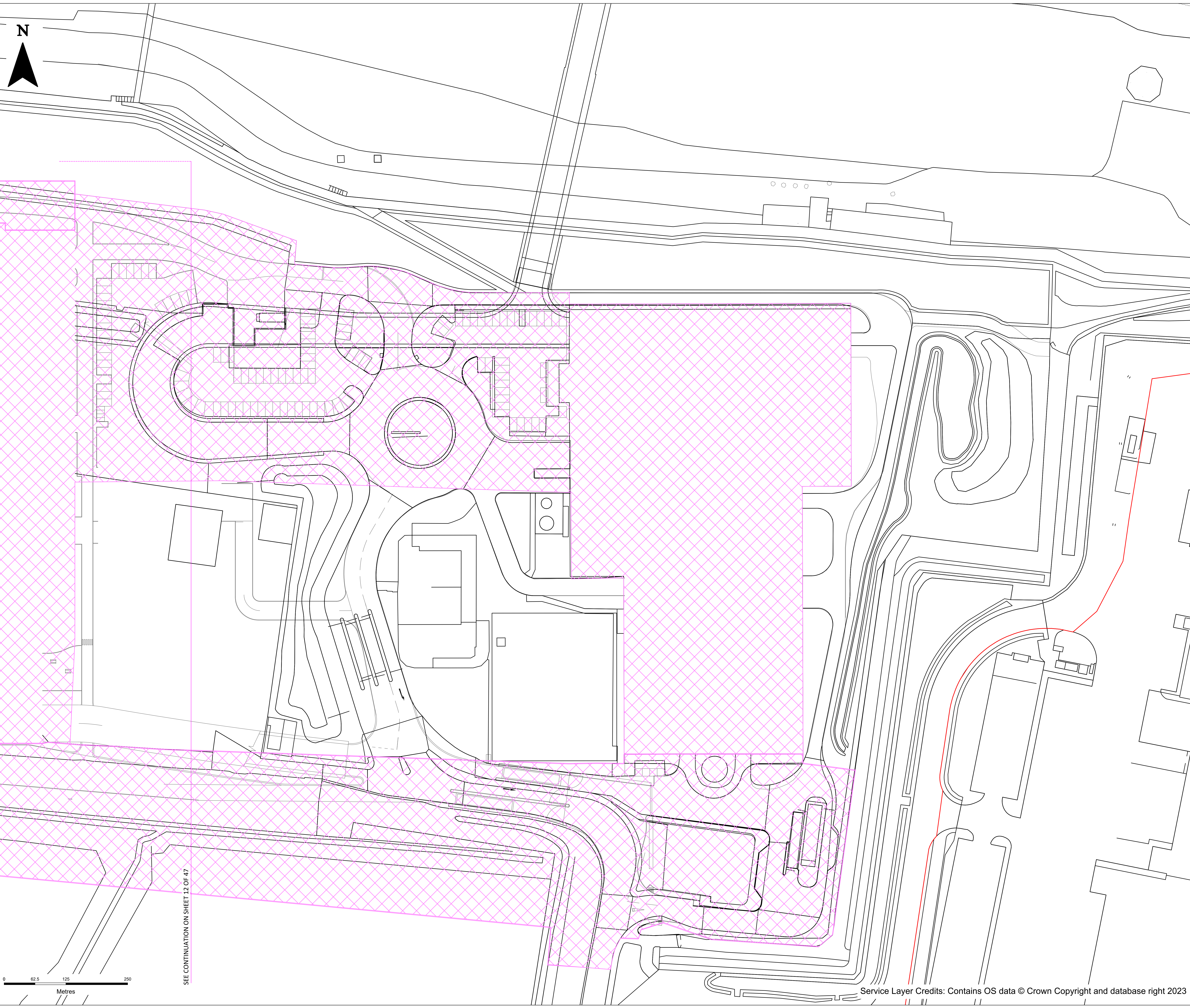
DRAWING STATUS: **FOR SECTION 51 RESPONSE**


DRAWN: SP	CHECKED: DS	APPROVED: TA	AUTHORISED: AV
--------------	----------------	-----------------	-------------------

SCALE @ A0 SIZE: 1:2500	DATE: 09/05/2024	REVISION: P02
----------------------------	---------------------	------------------


DRAWING NUMBER:
 EN010128-01-XX-DG-PL-0016-P02

SEE CONTINUATION ON SHEET 13 OF 47



Key:
 ORDER LIMITS

Notes:
 1. ALL DIMENSIONS ARE IN METERS UNLESS STATED OTHERWISE.
 2. NUMBERED WORKS ARE DESCRIBED IN SCHEDULE 1 (AUTHORISED DEVELOPMENT) TO THE DEVELOPMENT CONSENT ORDER.
 3. THE WORKS PLANS SHOULD BE READ ALONGSIDE THE DEVELOPMENT CONSENT ORDER, THE PARAMETERS SET OUT IN THE ENVIRONMENTAL STATEMENT AND A SCHEDULE TO THE DCO AND THE DESIGN PRINCIPLES AND DESIGN CODE.

LIMITS OF DEVIATION	WORK No.	AUTHORISED DEVELOPMENT
	2B	Flue Gas Supply Ductwork

CONTAINS OS DATA © CROWN COPYRIGHT [AND DATABASE RIGHT] [2023].

P02	SP	DS	TA	09/05/2024
P01	SP	DS	TA	20/03/2024
FINAL				
REVISION	DRAWN	CHECKED	APPROVED	DATE
DESCRIPTION				



PROJECT TITLE:
CORY DECARBONISATION PROJECT

DRAWING TITLE:
 LAND PLANS PLURAL
 REGULATION 5(2)(j)
 APPLICATION DOCUMENT
 REFERENCE 2.3
 SHEET 13 OF 47

DRAWING STATUS: **FOR SECTION 51 RESPONSE**

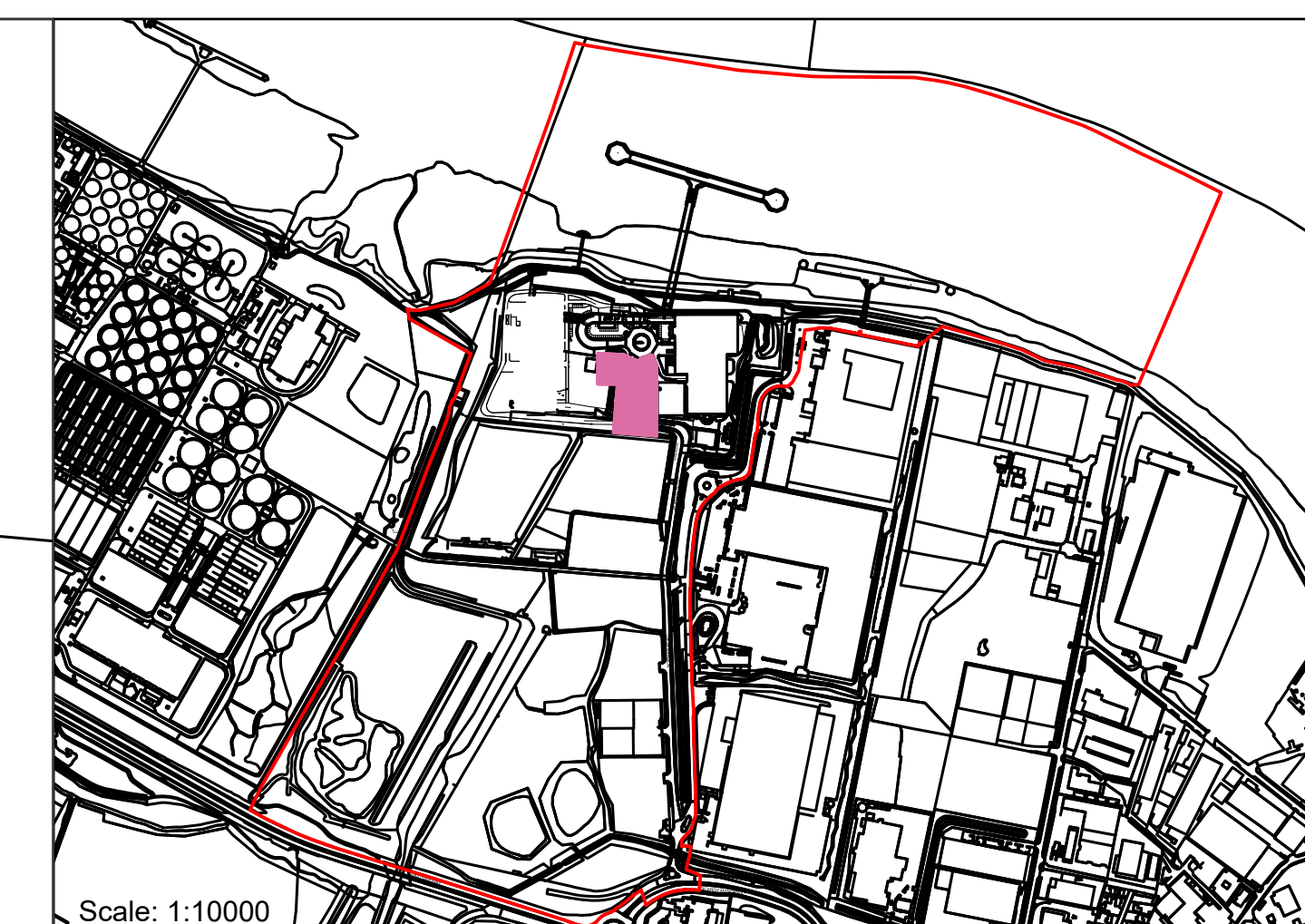
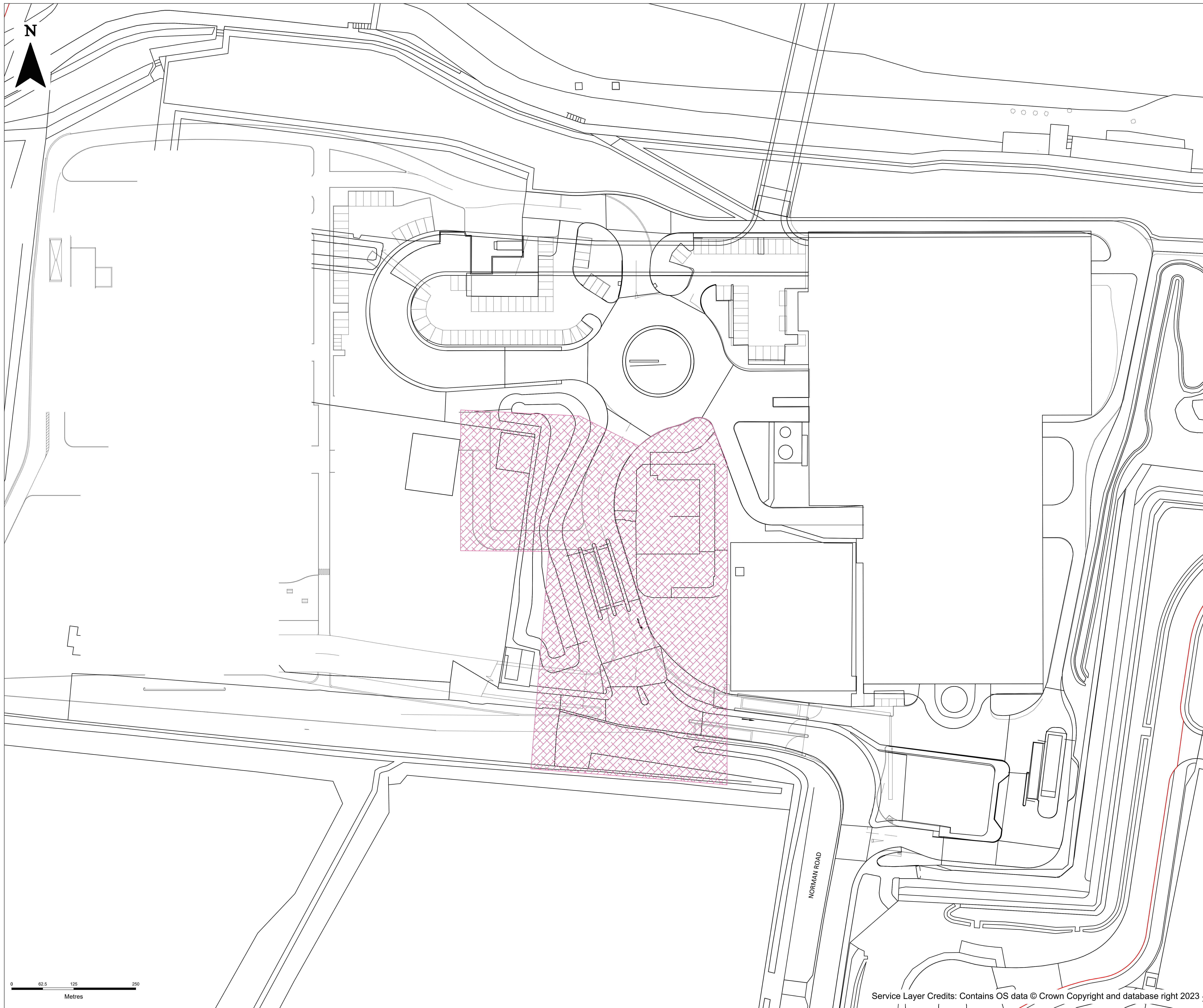
DRAWN: SP	CHECKED: DS	APPROVED: TA	AUTHORISED: AV
--------------	----------------	-----------------	-------------------

SCALE @ A0 SIZE: 1:2500	DATE: 09/05/2024	REVISION: P02
----------------------------	---------------------	------------------

DRAWING NUMBER:
 EN010128-01-XX-DG-PL-0016-P02

SEE CONTINUATION ON SHEET 12 OF 47

0 62.5 125 250
 Metres



Scale: 1:10000

Key:

ORDER LIMITS

Notes:

1. ALL DIMENSIONS ARE IN METERS UNLESS STATED OTHERWISE.
2. NUMBERED WORKS ARE DESCRIBED IN SCHEDULE 1 (AUTHORISED DEVELOPMENT) TO THE DEVELOPMENT CONSENT ORDER
3. THE WORKS PLANS SHOULD BE READ ALONGSIDE THE DEVELOPMENT CONSENT ORDER, THE PARAMETERS SET OUT IN THE ENVIRONMENTAL STATEMENT AND A SCHEDULE TO THE DCO AND THE DESIGN PRINCIPLES AND DESIGN CODE.

LIMITS OF DEVIATION	WORK No.	AUTHORISED DEVELOPMENT
	2C	Electrical Connections

CONTAINS OS DATA © CROWN COPYRIGHT [AND DATABASE RIGHT] (2023).

P02	SP	DS	TA	09/05/2024
P01	SP	DS	TA	20/03/2024

FINAL				
REVISION	DRAWN	CHECKED	APPROVED	DATE
DESCRIPTION				



PROJECT TITLE:
CORY DECARBONISATION PROJECT

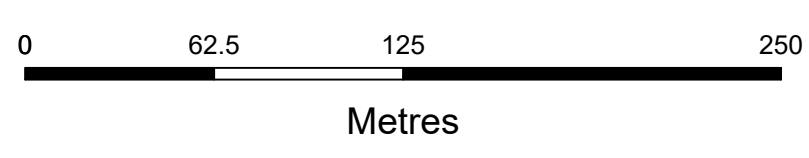
DRAWING TITLE:
**LAND PLANS PLURAL
REGULATION 5(2)(j)
APPLICATION DOCUMENT
REFERENCE 2.3
SHEET 14 OF 47**

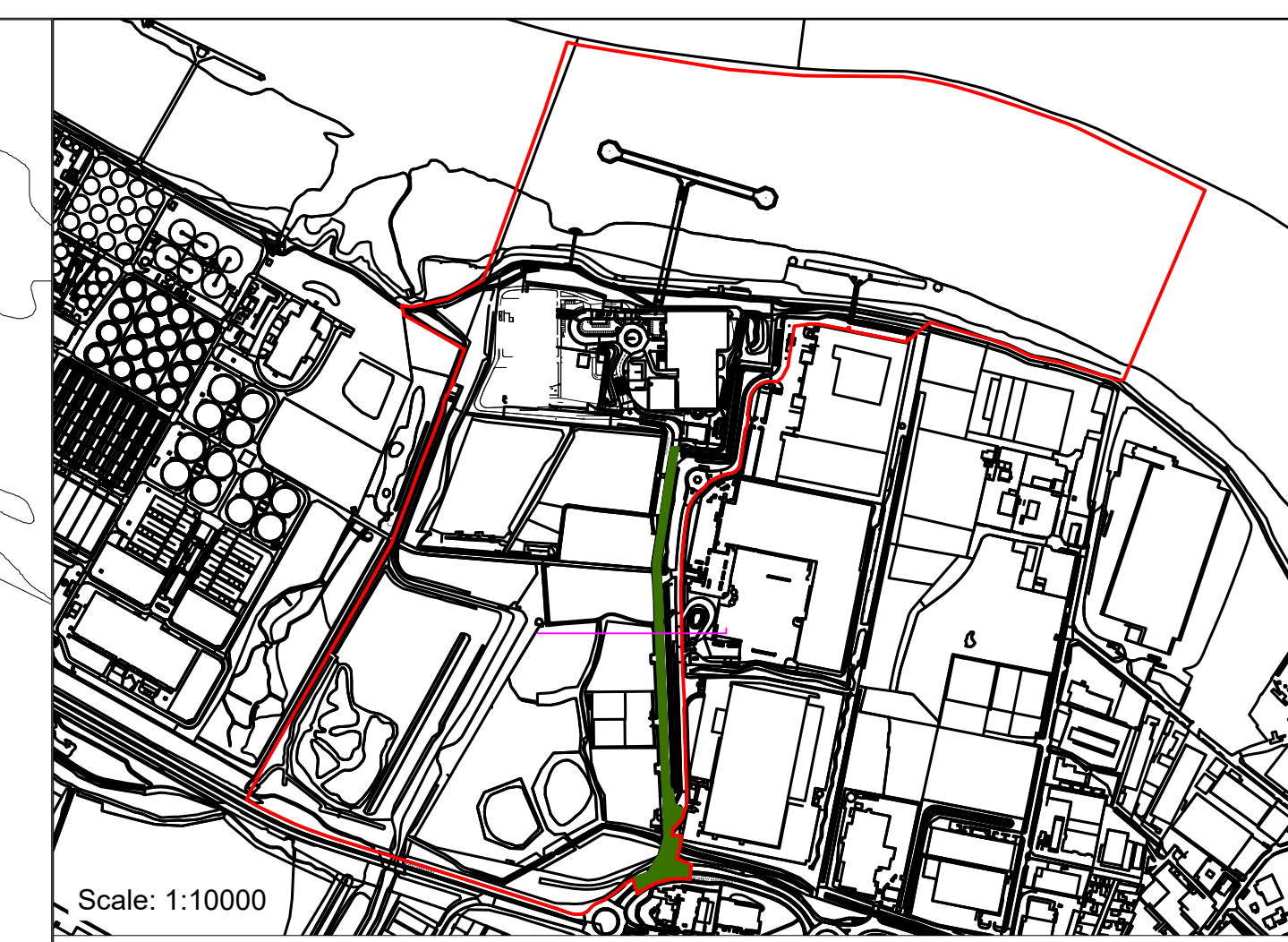
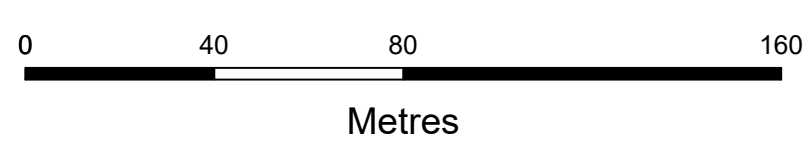
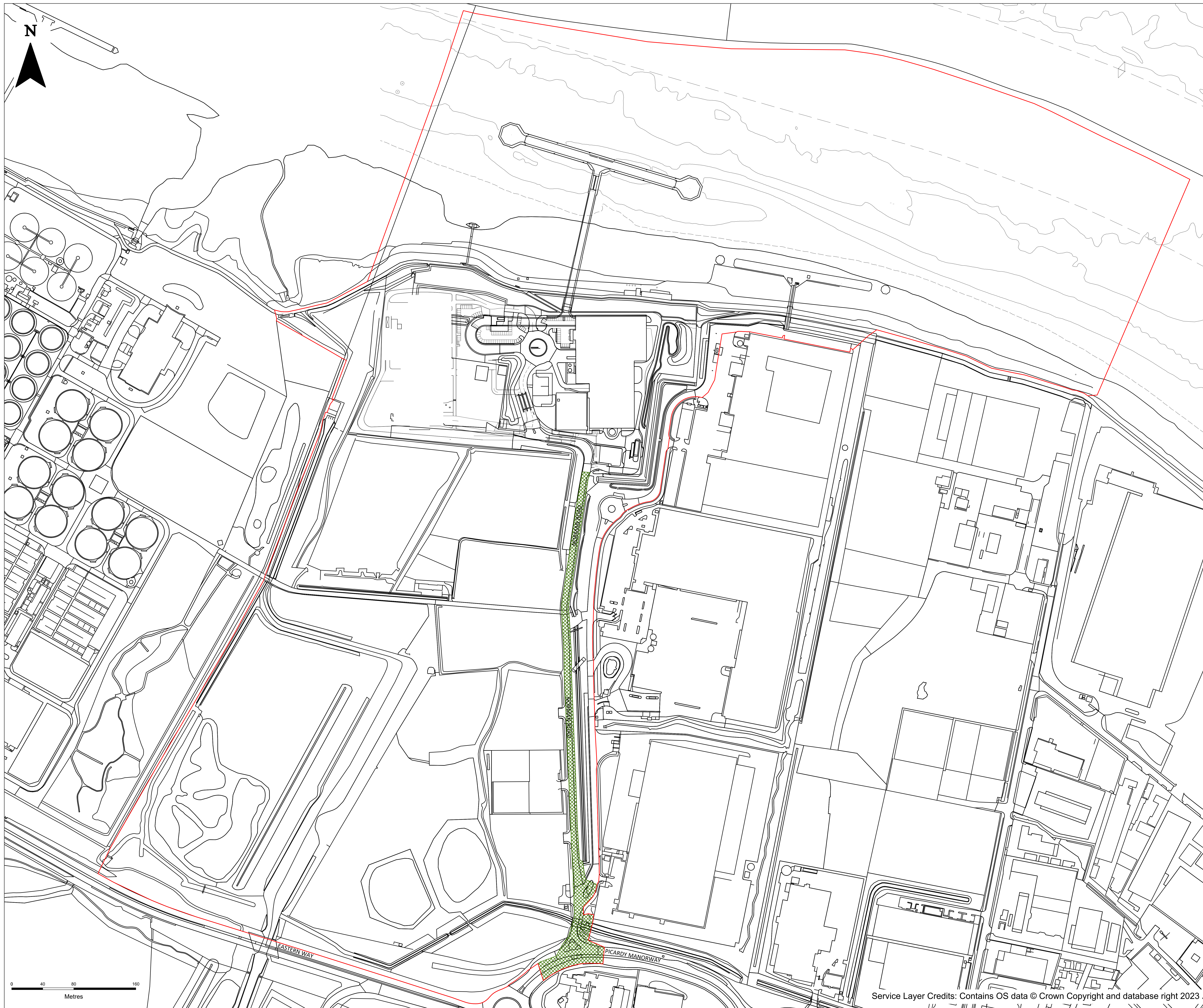
DRAWING STATUS: **FOR SECTION 51 RESPONSE**

DRAWN: SP	CHECKED: DS	APPROVED: TA	AUTHORISED: AV
--------------	----------------	-----------------	-------------------

SCALE @ A0 SIZE: 1:2500	DATE: 09/05/2024	REVISION: P02
----------------------------	---------------------	------------------

DRAWING NUMBER:
EN010128-01-XX-DG-PL-0017-P02





Scale: 1:10000

Key:

ORDER LIMITS

Notes:

1. ALL DIMENSIONS ARE IN METERS UNLESS STATED OTHERWISE.
2. NUMBERED WORKS ARE DESCRIBED IN SCHEDULE 1 (AUTHORISED DEVELOPMENT) TO THE DEVELOPMENT CONSENT ORDER
3. THE WORKS PLANS SHOULD BE READ ALONGSIDE THE DEVELOPMENT CONSENT ORDER, THE PARAMETERS SET OUT IN THE ENVIRONMENTAL STATEMENT AND A SCHEDULE TO THE DCO AND THE DESIGN PRINCIPLES AND DESIGN CODE.

LIMITS OF DEVIATION	WORK No.	AUTHORISED DEVELOPMENT
	3	Utilities Connections and Site Access Works

CONTAINS OS DATA © CROWN COPYRIGHT [AND DATABASE RIGHT] [2023].

P02	SP	DS	TA	09/05/2024
P01	SP	DS	TA	20/03/2024

FINAL				
REVISION	DRAWN	CHECKED	APPROVED	DATE
DESCRIPTION				



PROJECT TITLE:
CORY DECARBONISATION PROJECT


DRAWING TITLE:
**LAND PLANS PLURAL
REGULATION 5(2)(j)
APPLICATION DOCUMENT
REFERENCE 2.3
SHEET 15 OF 47**

DRAWING STATUS: **FOR SECTION 51 RESPONSE**

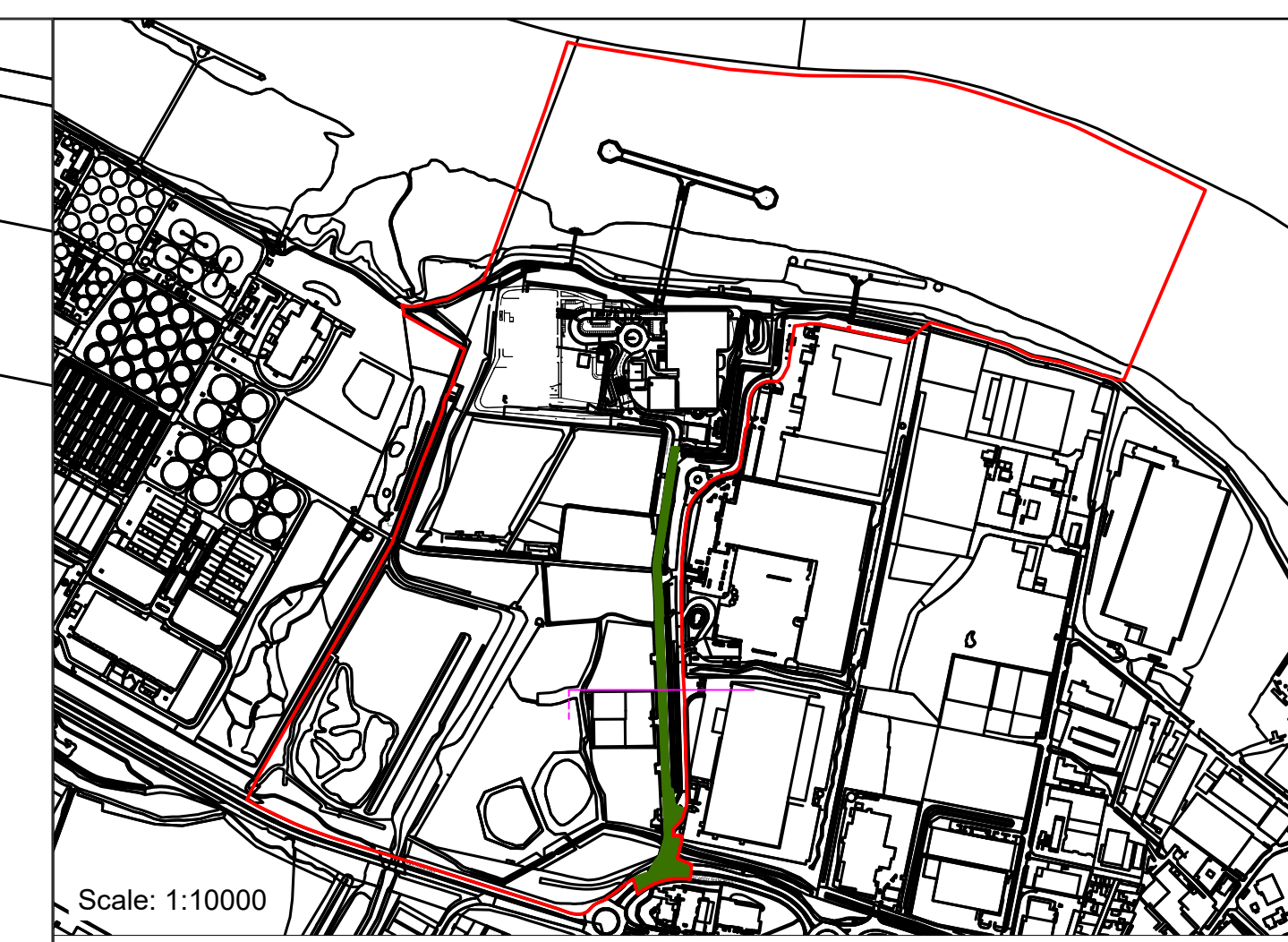
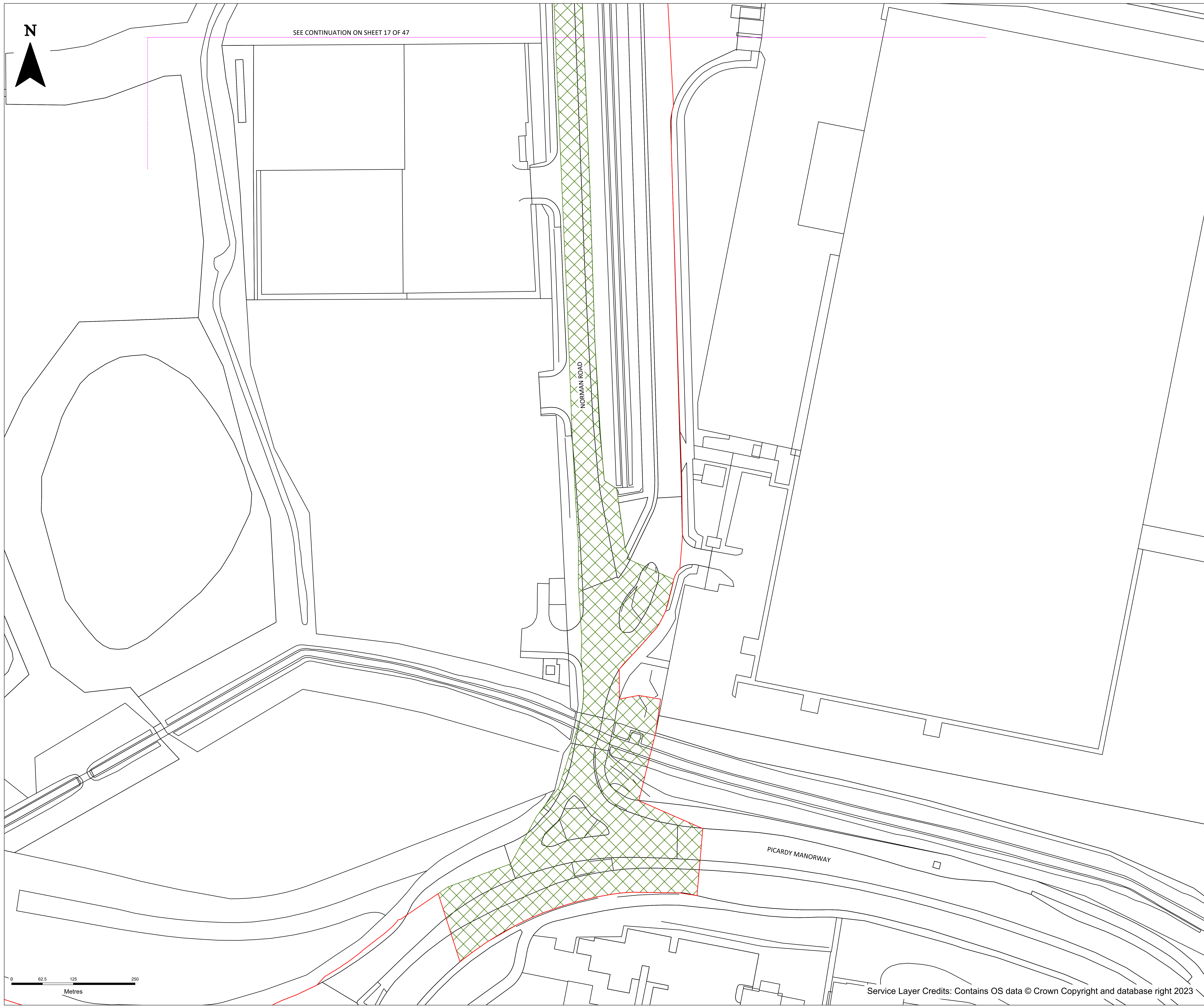
DRAWN: SP	CHECKED: DS	APPROVED: TA	AUTHORISED: AV
--------------	----------------	-----------------	-------------------

SCALE @ A0 SIZE: 1:1600	DATE: 09/05/2024	REVISION: P02
----------------------------	---------------------	------------------

DRAWING NUMBER:
EN010128-01-XX-DG-PL-0018-P02



SEE CONTINUATION ON SHEET 17 OF 47



Key:

ORDER LIMITS

Notes:

- 1. ALL DIMENSIONS ARE IN METERS UNLESS STATED OTHERWISE.
- 2. NUMBERED WORKS ARE DESCRIBED IN SCHEDULE 1 (AUTHORISED DEVELOPMENT) TO THE DEVELOPMENT CONSENT ORDER
- 3. THE WORKS PLANS SHOULD BE READ ALONGSIDE THE DEVELOPMENT CONSENT ORDER, THE PARAMETERS SET OUT IN THE ENVIRONMENTAL STATEMENT AND A SCHEDULE TO THE DCO AND THE DESIGN PRINCIPLES AND DESIGN CODE.

LIMITS OF DEVIATION	WORK No.	AUTHORISED DEVELOPMENT
	3	Utilities Connections and Site Access Works

CONTAINS OS DATA © CROWN COPYRIGHT [AND DATABASE RIGHT] [2023].

P02	SP	DS	TA	09/05/2024
P01	SP	DS	TA	20/03/2024

FINAL				
REVISION	DRAWN	CHECKED	APPROVED	DATE
DESCRIPTION				



PROJECT TITLE:
CORY DECARBONISATION PROJECT

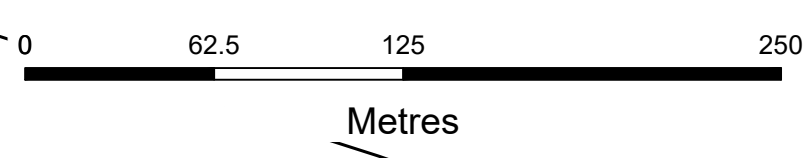
DRAWING TITLE:
**LAND PLANS PLURAL
REGULATION 5(2)(j)
APPLICATION DOCUMENT
REFERENCE 2.3
SHEET 16 OF 47**


DRAWING STATUS: **FOR SECTION 51 RESPONSE**

DRAWN: SP	CHECKED: DS	APPROVED: TA	AUTHORISED: AV
--------------	----------------	-----------------	-------------------

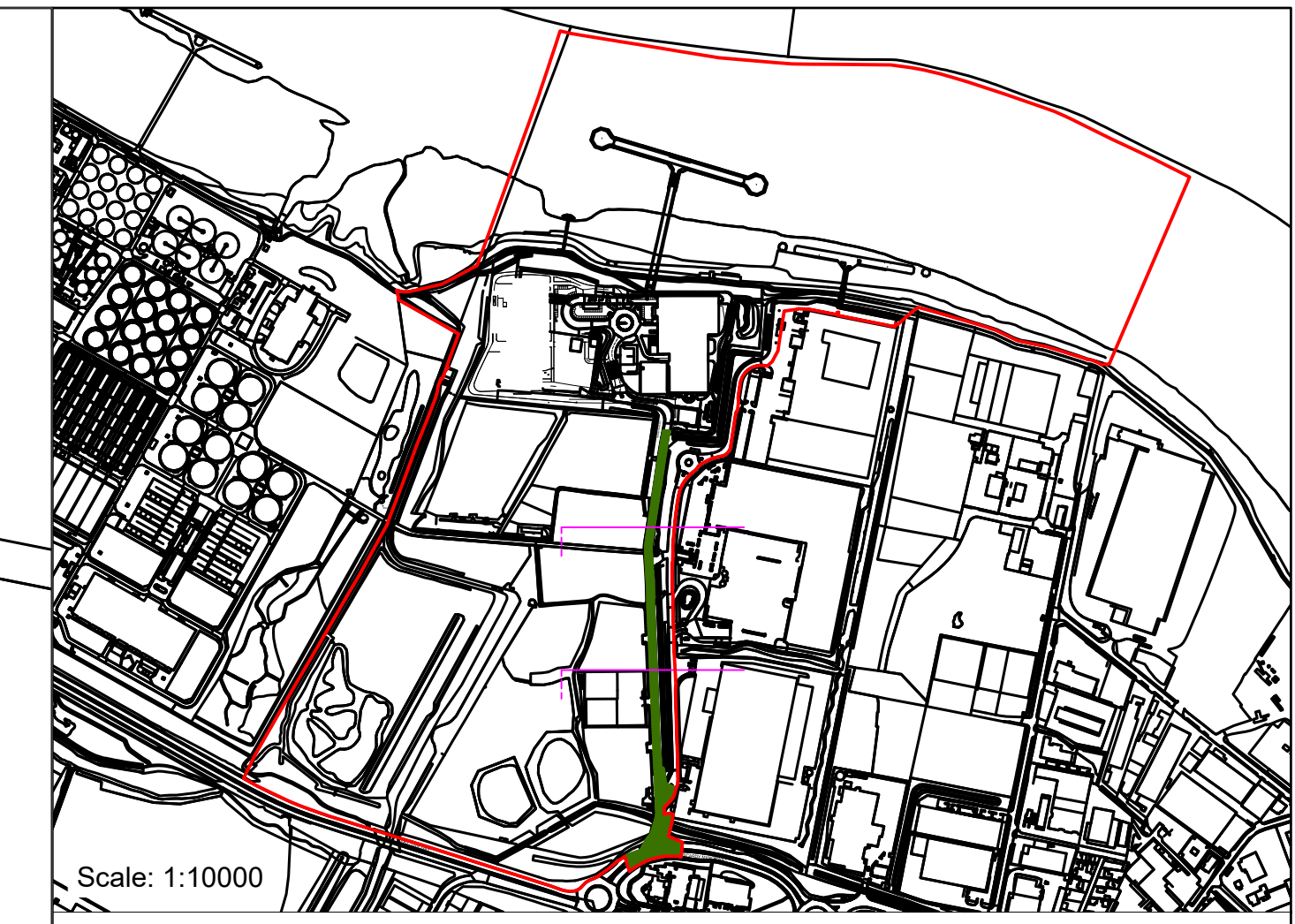
SCALE @ A0 SIZE: 1:2500	DATE: 09/05/2024	REVISION: P02
----------------------------	---------------------	------------------

DRAWING NUMBER:
EN010128-01-XX-DG-PL-0018-P02





SEE CONTINUATION ON SHEET 18 OF 47



Scale: 1:10000
Key:
ORDER LIMITS

- Notes:**
1. ALL DIMENSIONS ARE IN METERS UNLESS STATED OTHERWISE.
 2. NUMBERED WORKS ARE DESCRIBED IN SCHEDULE 1 (AUTHORISED DEVELOPMENT) TO THE DEVELOPMENT CONSENT ORDER
 3. THE WORKS PLANS SHOULD BE READ ALONGSIDE THE DEVELOPMENT CONSENT ORDER, THE PARAMETERS SET OUT IN THE ENVIRONMENTAL STATEMENT AND A SCHEDULE TO THE DCO AND THE DESIGN PRINCIPLES AND DESIGN CODE.

LIMITS OF DEVIATION	WORK No.	AUTHORISED DEVELOPMENT
	3	Utilities Connections and Site Access Works

NORMAN ROAD

SEE CONTINUATION ON SHEET 16 OF 47

CONTAINS OS DATA © CROWN COPYRIGHT [AND DATABASE RIGHT] (2023).

P02	SP	DS	TA	09/05/2024
P01	SP	DS	TA	20/03/2024

FINAL				
REVISION	DRAWN	CHECKED	APPROVED	DATE
DESCRIPTION				



PROJECT TITLE:
CORY DECARBONISATION PROJECT

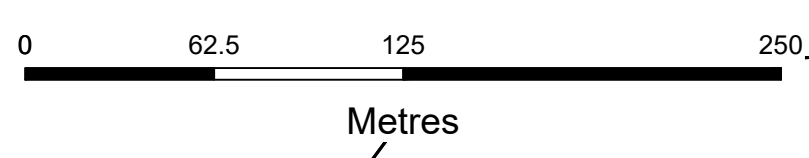
DRAWING TITLE:
**LAND PLANS PLURAL
REGULATION 5(2)(j)
APPLICATION DOCUMENT
REFERENCE 2.3
SHEET 17 OF 47**


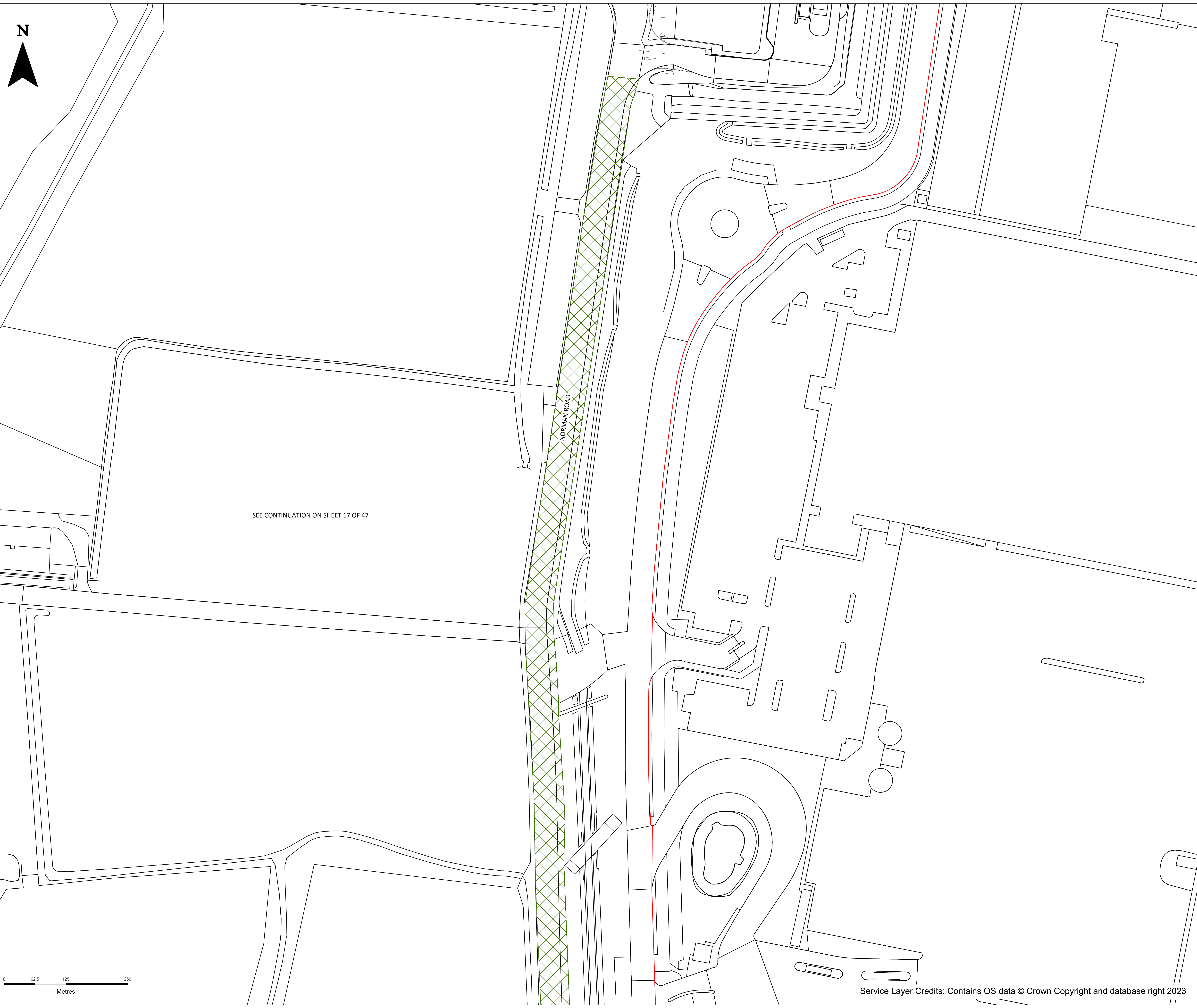
DRAWING STATUS: **FOR SECTION 51 RESPONSE**

DRAWN: SP	CHECKED: DS	APPROVED: TA	AUTHORISED: AV
--------------	----------------	-----------------	-------------------

SCALE @ A0 SIZE: 1:2500	DATE: 09/05/2024	REVISION: P02
----------------------------	---------------------	------------------

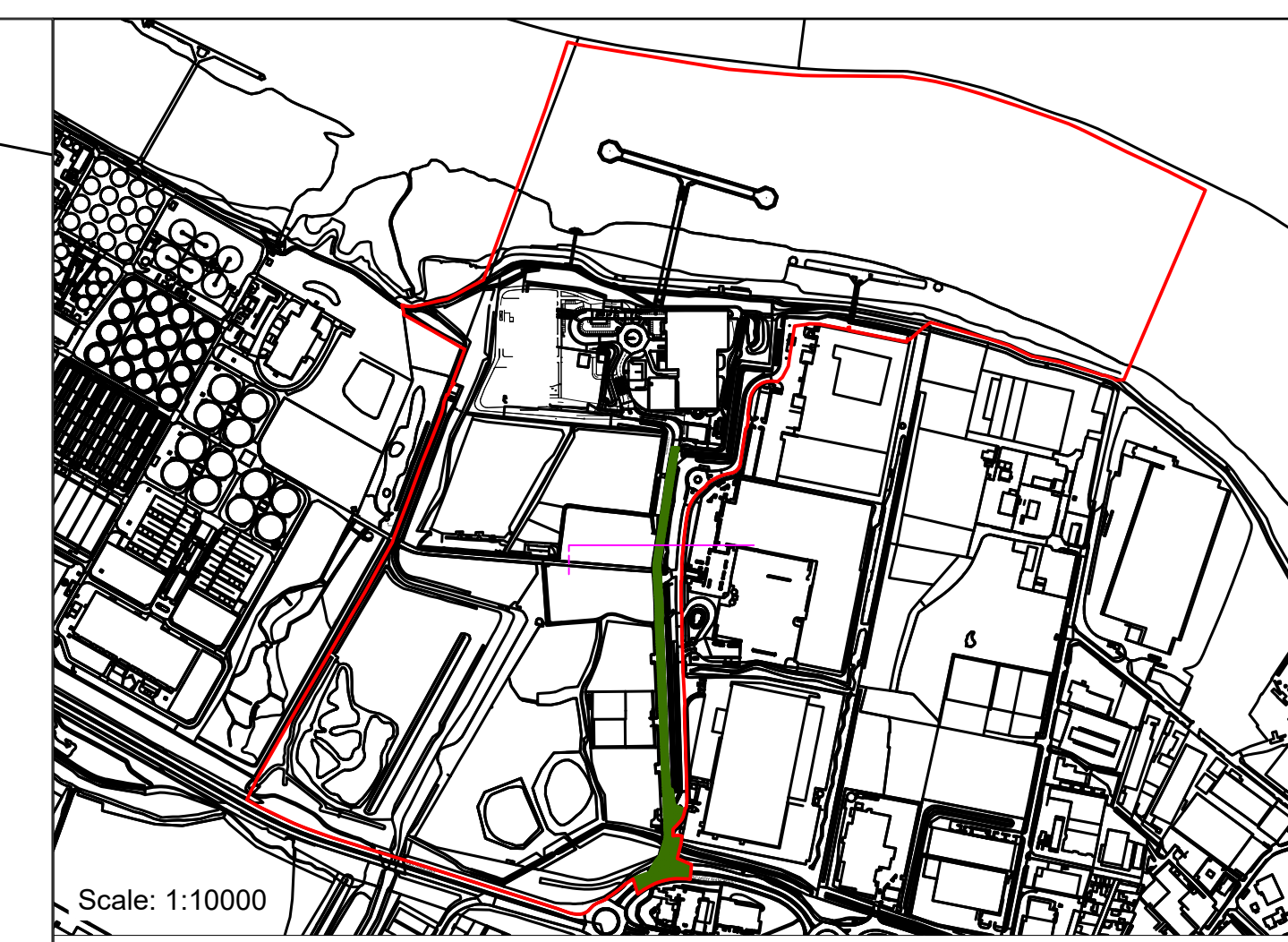
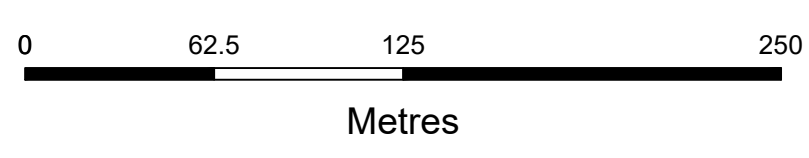
DRAWING NUMBER:
EN010128-01-XX-DG-PL-0018-P02





SEE CONTINUATION ON SHEET 17 OF 47

NORMAN ROAD



Scale: 1:10000

Key:

ORDER LIMITS

Notes:

1. ALL DIMENSIONS ARE IN METERS UNLESS STATED OTHERWISE.
2. NUMBERED WORKS ARE DESCRIBED IN SCHEDULE 1 (AUTHORISED DEVELOPMENT) TO THE DEVELOPMENT CONSENT ORDER
3. THE WORKS PLANS SHOULD BE READ ALONGSIDE THE DEVELOPMENT CONSENT ORDER, THE PARAMETERS SET OUT IN THE ENVIRONMENTAL STATEMENT AND A SCHEDULE TO THE DCO AND THE DESIGN PRINCIPLES AND DESIGN CODE.

LIMITS OF DEVIATION	WORK No.	AUTHORISED DEVELOPMENT
	3	Utilities Connections and Site Access Works

CONTAINS OS DATA © CROWN COPYRIGHT [AND DATABASE RIGHT] [2023].

P02	SP	DS	TA	09/05/2024
P01	SP	DS	TA	20/03/2024

FINAL				
REVISION	DRAWN	CHECKED	APPROVED	DATE
DESCRIPTION				



PROJECT TITLE:
CORY DECARBONISATION PROJECT

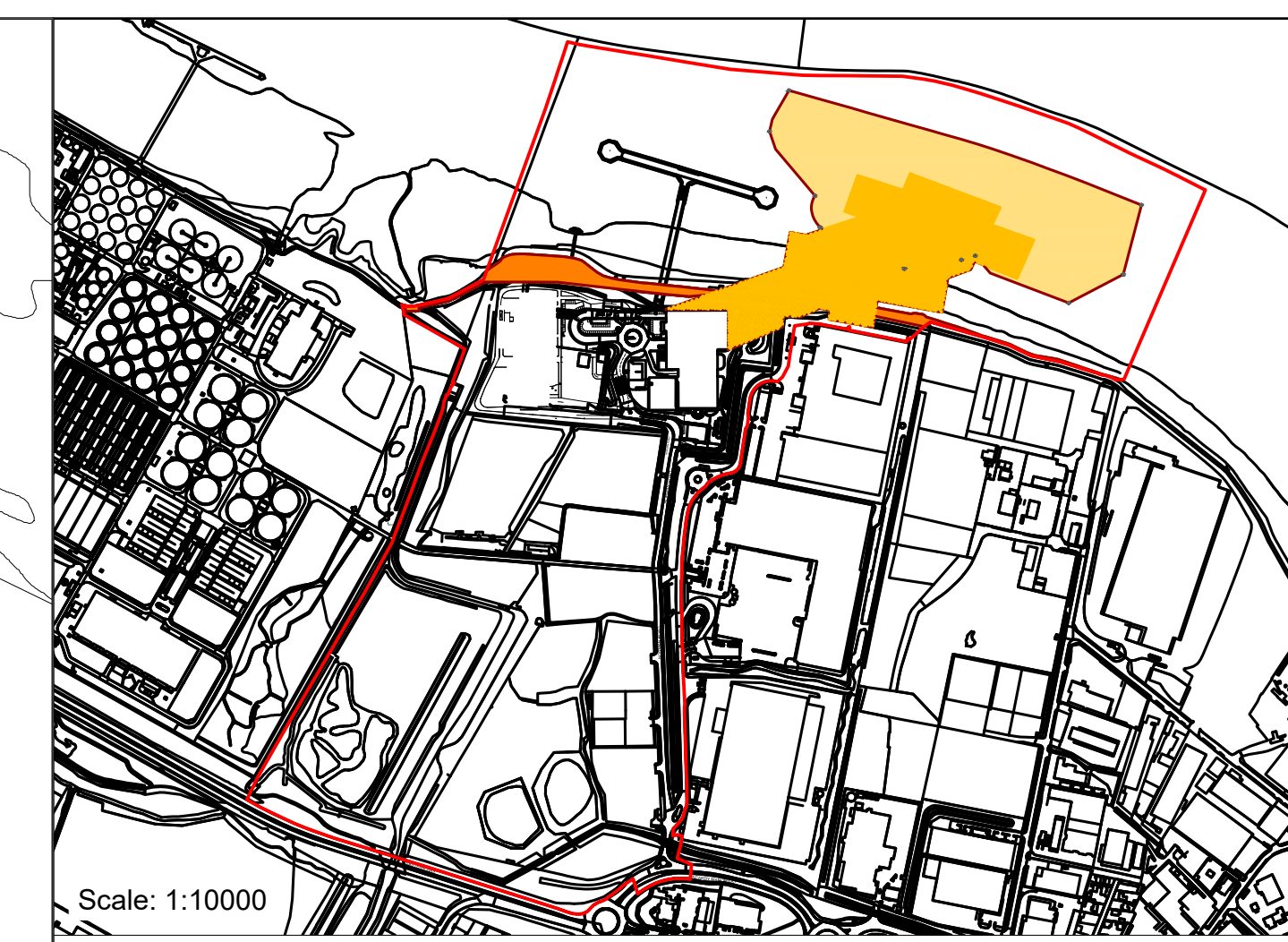
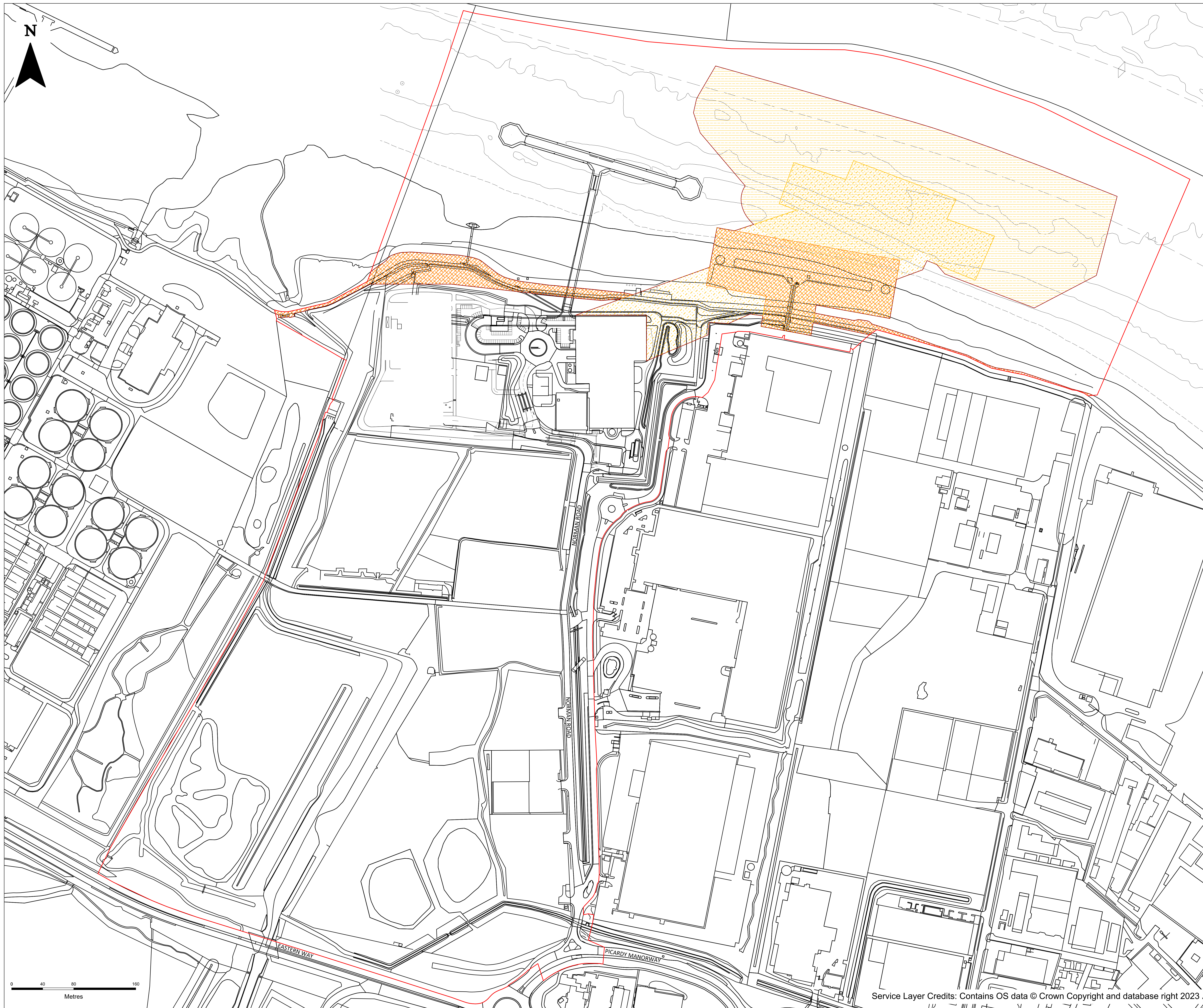
DRAWING TITLE:
**LAND PLANS PLURAL
REGULATION 5(2)(j)
APPLICATION DOCUMENT
REFERENCE 2.3
SHEET 18 OF 47**

DRAWING STATUS: **FOR SECTION 51 RESPONSE**

DRAWN: SP	CHECKED: DS	APPROVED: TA	AUTHORISED: AV
--------------	----------------	-----------------	-------------------

SCALE @ A0 SIZE: 1:2500	DATE: 09/05/2024	REVISION: P02
----------------------------	---------------------	------------------

DRAWING NUMBER:
EN010128-01-XX-DG-PL-0018-P02



Key:
— ORDER LIMITS

Notes:
 1. ALL DIMENSIONS ARE IN METERS UNLESS STATED OTHERWISE.
 2. NUMBERED WORKS ARE DESCRIBED IN SCHEDULE 1 (AUTHORISED DEVELOPMENT) TO THE DEVELOPMENT CONSENT ORDER.
 3. THE WORKS PLANS SHOULD BE READ ALONGSIDE THE DEVELOPMENT CONSENT ORDER, THE PARAMETERS SET OUT IN THE ENVIRONMENTAL STATEMENT AND A SCHEDULE TO THE DCO AND THE DESIGN PRINCIPLES AND DESIGN CODE.

LIMITS OF DEVIATION	WORK No.	AUTHORISED DEVELOPMENT
	4	Maritime Works
	4A	Belvedere Power Station Jetty Modifications or Removal and Improvements to England Coast Path
	4B	Jetty
	4C	Proposed Dredging

CONTAINS OS DATA © CROWN COPYRIGHT [AND DATABASE RIGHT] [2023].

P02	SP	MR	JP	09/05/2024
P01	SP	MR	JP	20/03/2024

FINAL				
REVISION	DRAWN	CHECKED	APPROVED	DATE
DESCRIPTION				



PROJECT TITLE:
CORY DECARBONISATION PROJECT

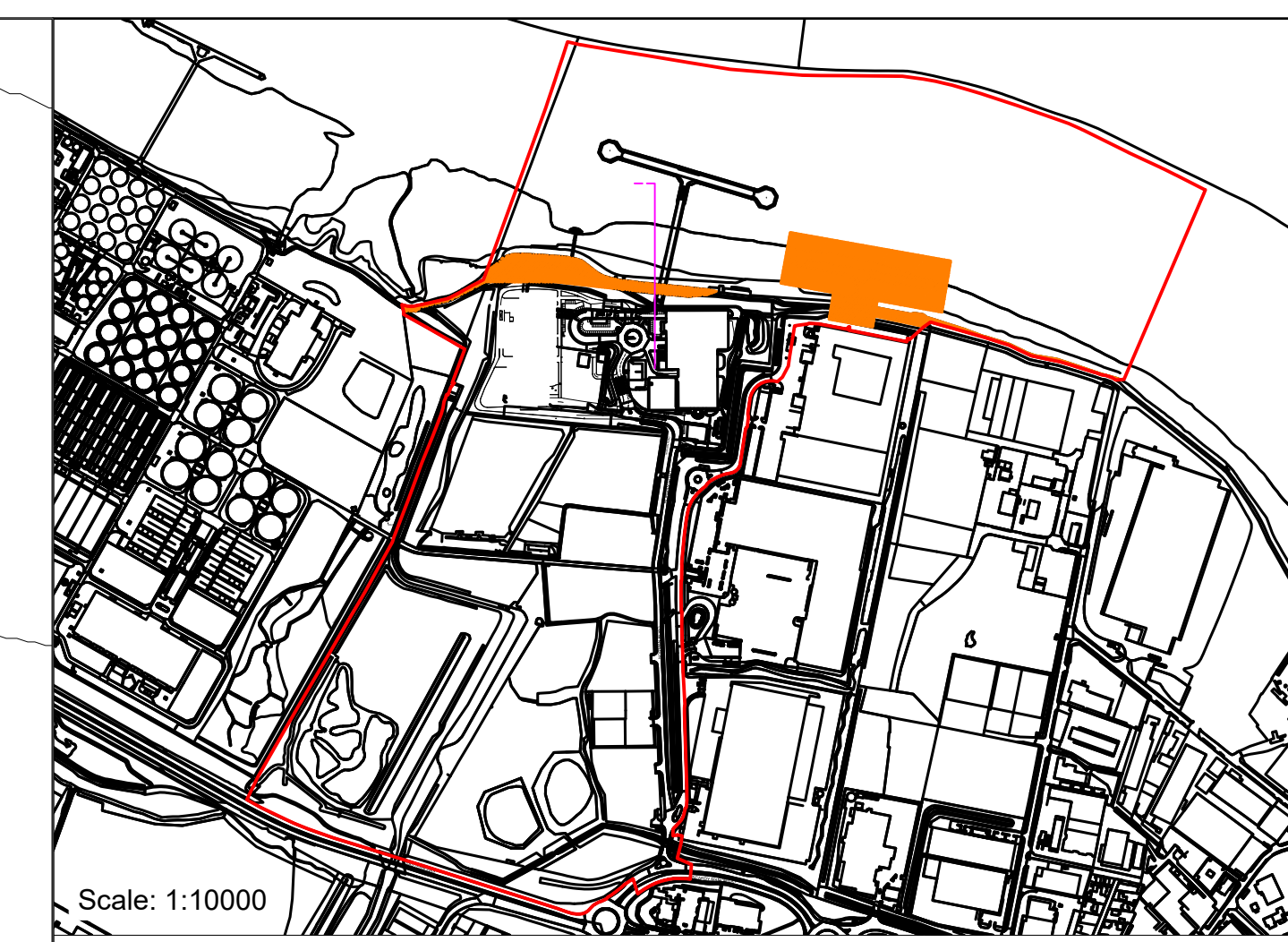
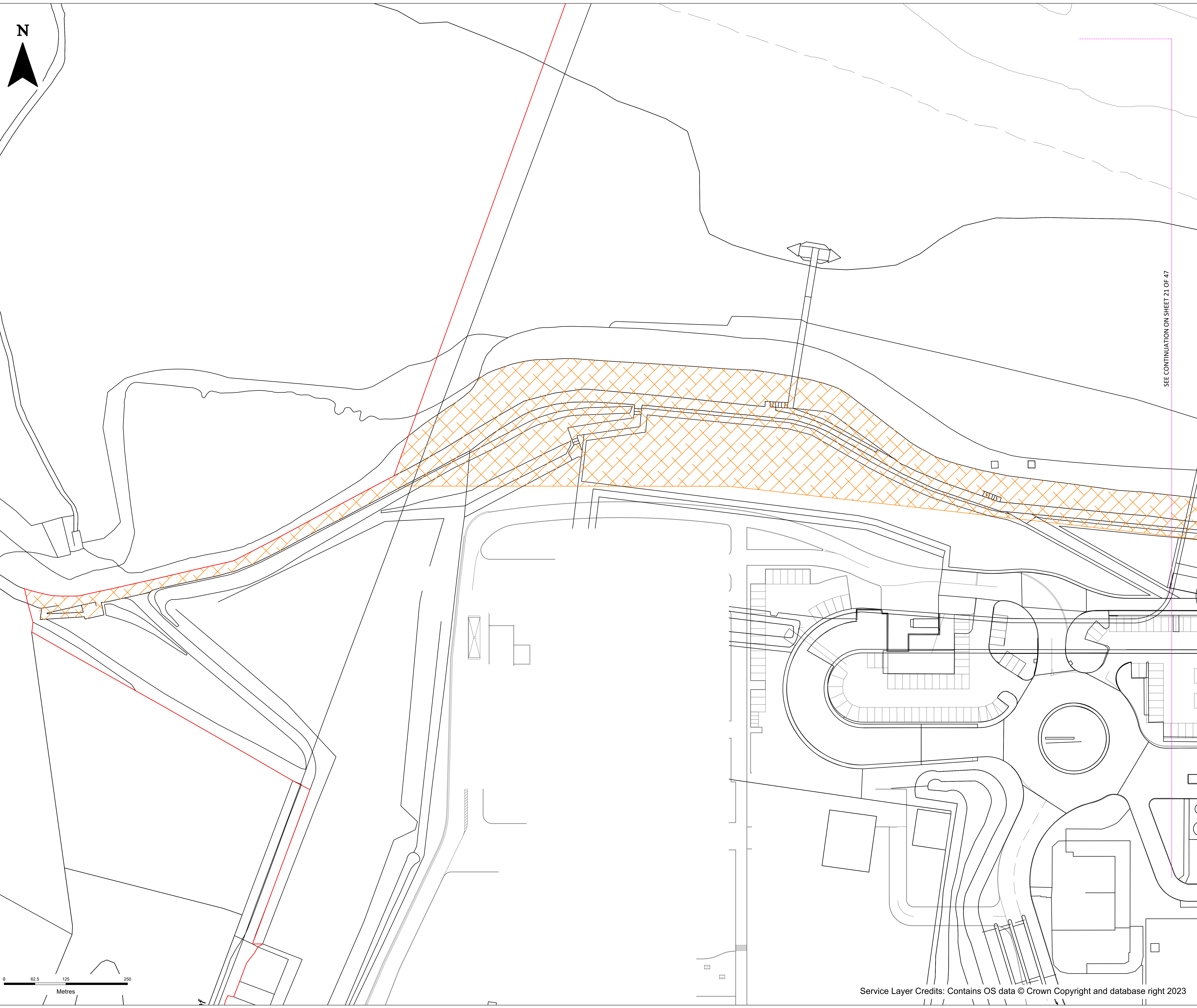
DRAWING TITLE:
**LAND PLANS PLURAL
 REGULATION 5(2)(j)
 APPLICATION DOCUMENT
 REFERENCE 2.3
 SHEET 19 OF 47**

DRAWING STATUS: **FOR SECTION 51 RESPONSE**

DRAWN: SP	CHECKED: MR	APPROVED: JP	AUTHORISED: AV
--------------	----------------	-----------------	-------------------

SCALE @ A0 SIZE: 1:1600	DATE: 09/05/2024	REVISION: P02
----------------------------	---------------------	------------------

DRAWING NUMBER:
EN010128-01-XX-DG-PL-0019-P02



Key:
 ORDER LIMITS

Notes:
 1. ALL DIMENSIONS ARE IN METERS UNLESS STATED OTHERWISE.
 2. NUMBERED WORKS ARE DESCRIBED IN SCHEDULE 1 (AUTHORISED DEVELOPMENT) TO THE DEVELOPMENT CONSENT ORDER
 3. THE WORKS PLANS SHOULD BE READ ALONGSIDE THE DEVELOPMENT CONSENT ORDER, THE PARAMETERS SET OUT IN THE ENVIRONMENTAL STATEMENT AND A SCHEDULE TO THE DCO AND THE DESIGN PRINCIPLES AND DESIGN CODE.

LIMITS OF DEVIATION	WORK No.	AUTHORISED DEVELOPMENT
	4A	Belvedere Power Station Jetty Modifications or Removal and Improvements to England Coast Path

SEE CONTINUATION ON SHEET 21 OF 47

CONTAINS OS DATA © CROWN COPYRIGHT [AND DATABASE RIGHT] (2023).

P02	SP	MR	JP	09/05/2024
P01	SP	MR	JP	20/03/2024
FINAL				
REVISION	DRAWN	CHECKED	APPROVED	DATE
DESCRIPTION				



PROJECT TITLE:
CORY DECARBONISATION PROJECT


DRAWING TITLE:
 LAND PLANS PLURAL
 REGULATION 5(2)(j)
 APPLICATION DOCUMENT
 REFERENCE 2.3
 SHEET 20 OF 47

DRAWING STATUS: **FOR SECTION 51 RESPONSE**

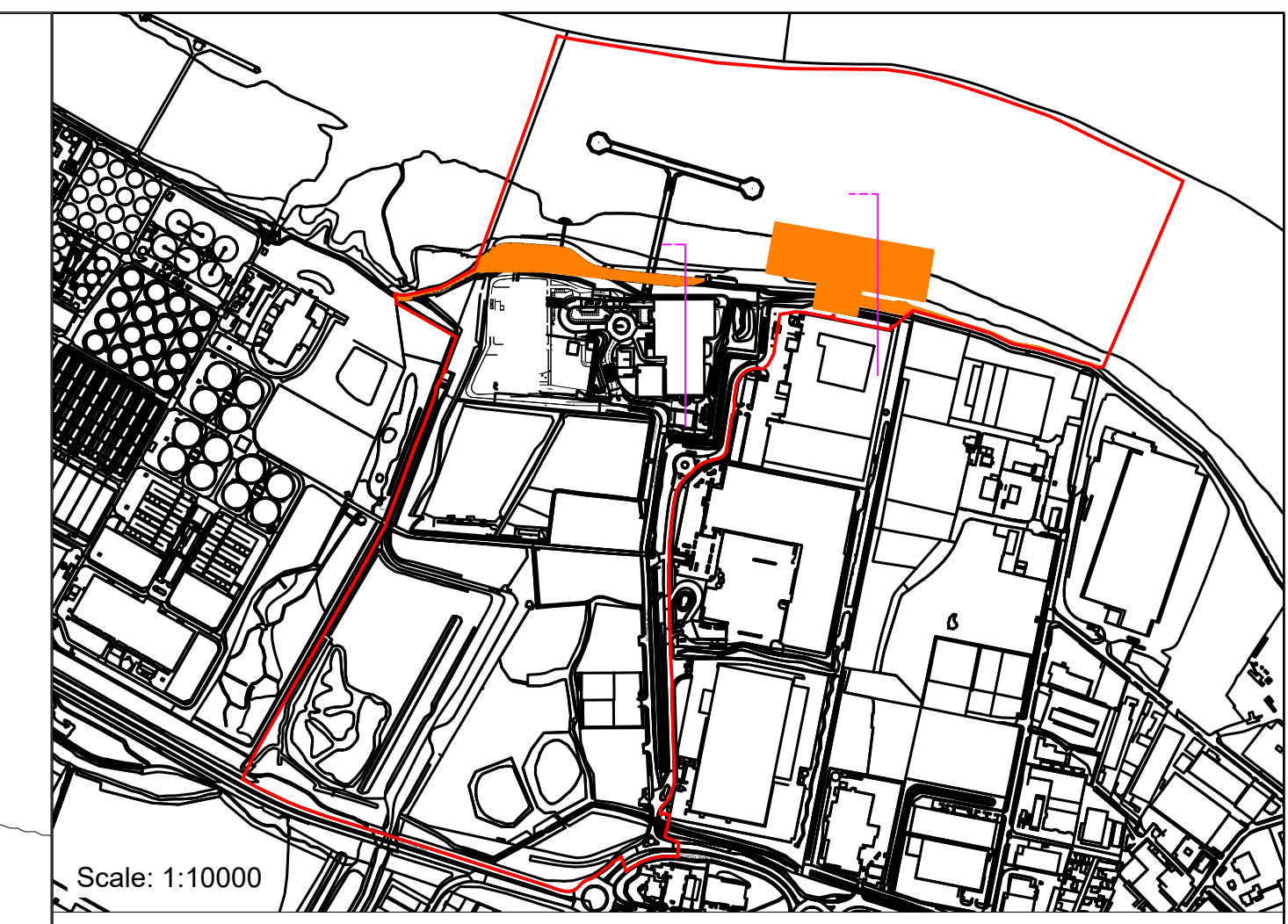
DRAWN: SP	CHECKED: MR	APPROVED: JP	AUTHORISED: AV
--------------	----------------	-----------------	-------------------

SCALE @ A0 SIZE: 1:2500	DATE: 09/05/2024	REVISION: P02
----------------------------	---------------------	------------------

DRAWING NUMBER:
 EN010128-01-XX-DG-PL-0020-P02



SEE CONTINUATION ON SHEET 20 OF 47



Key:

ORDER LIMITS

Notes:

1. ALL DIMENSIONS ARE IN METERS UNLESS STATED OTHERWISE.
2. NUMBERED WORKS ARE DESCRIBED IN SCHEDULE 1 (AUTHORISED DEVELOPMENT) TO THE DEVELOPMENT CONSENT ORDER
3. THE WORKS PLANS SHOULD BE READ ALONGSIDE THE DEVELOPMENT CONSENT ORDER, THE PARAMETERS SET OUT IN THE ENVIRONMENTAL STATEMENT AND A SCHEDULE TO THE DCO AND THE DESIGN PRINCIPLES AND DESIGN CODE.

LIMITS OF DEVIATION	WORK No.	AUTHORISED DEVELOPMENT
	4A	Belvedere Power Station Jetty Modifications or Removal and Improvements to England Coast Path

CONTAINS OS DATA © CROWN COPYRIGHT [AND DATABASE RIGHT] (2023).

P02	SP	MR	JP	09/05/2024
P01	SP	MR	JP	20/03/2024

FINAL				
REVISION	DRAWN	CHECKED	APPROVED	DATE
DESCRIPTION				



PROJECT TITLE:
CORY DECARBONISATION PROJECT

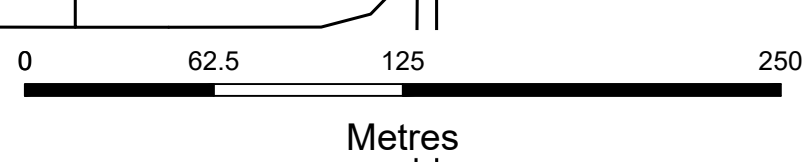
DRAWING TITLE:
**LAND PLANS PLURAL
REGULATION 5(2)(j)
APPLICATION DOCUMENT
REFERENCE 2.3
SHEET 21 OF 47**

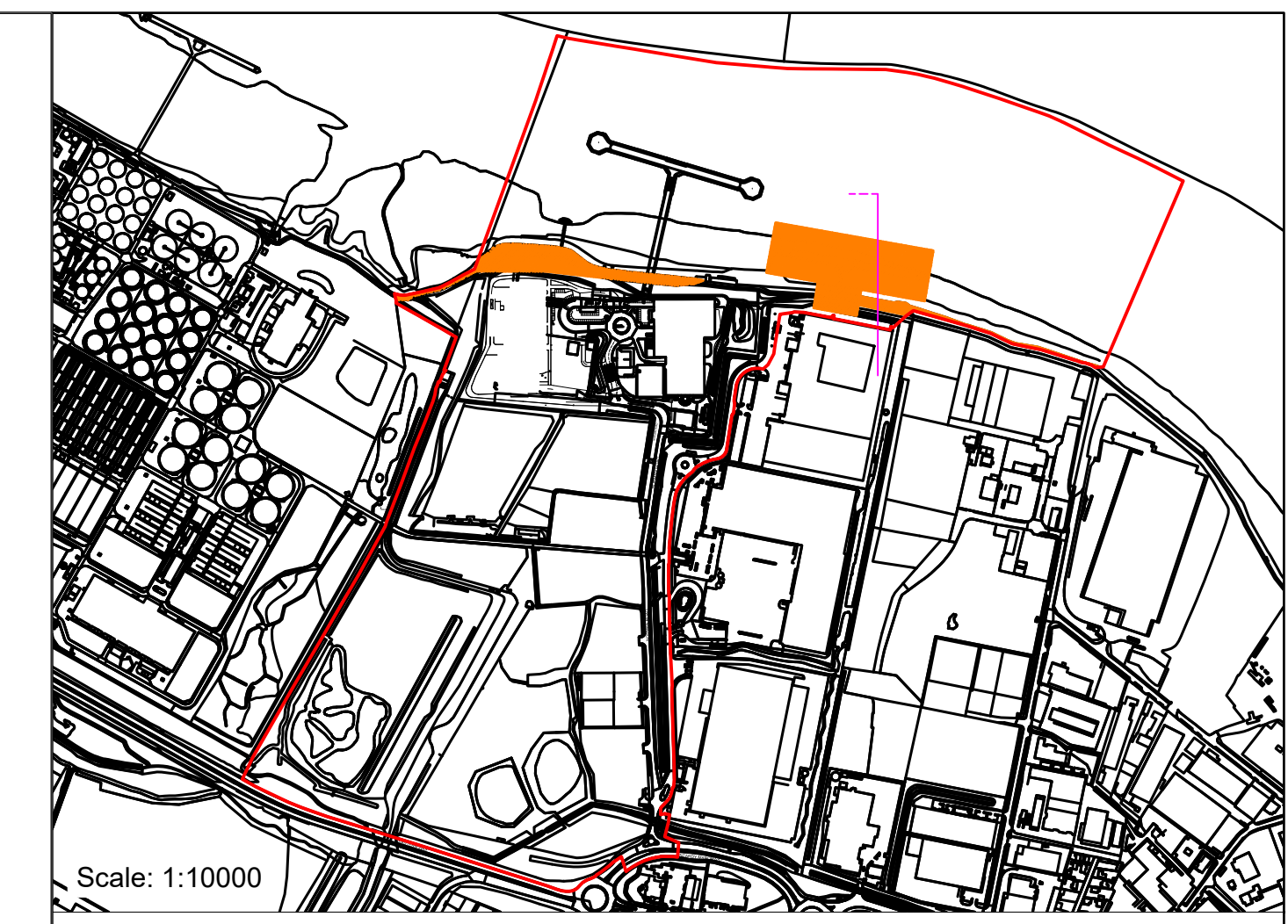

DRAWING STATUS: **FOR SECTION 51 RESPONSE**

DRAWN: SP	CHECKED: MR	APPROVED: JP	AUTHORISED: AV
--------------	----------------	-----------------	-------------------

SCALE @ A0 SIZE: 1:2500	DATE: 09/05/2024	REVISION: P02
----------------------------	---------------------	------------------

DRAWING NUMBER:
EN010128-01-XX-DG-PL-0020-P02





Scale: 1:10000
Key:
ORDER LIMITS

- Notes:**
1. ALL DIMENSIONS ARE IN METERS UNLESS STATED OTHERWISE.
 2. NUMBERED WORKS ARE DESCRIBED IN SCHEDULE 1 (AUTHORISED DEVELOPMENT) TO THE DEVELOPMENT CONSENT ORDER
 3. THE WORKS PLANS SHOULD BE READ ALONGSIDE THE DEVELOPMENT CONSENT ORDER, THE PARAMETERS SET OUT IN THE ENVIRONMENTAL STATEMENT AND A SCHEDULE TO THE DCO AND THE DESIGN PRINCIPLES AND DESIGN CODE.

LIMITS OF DEVIATION	WORK No.	AUTHORISED DEVELOPMENT
	4A	Belvedere Power Station Jetty Modifications or Removal and Improvements to England Coast Path

CONTAINS OS DATA © CROWN COPYRIGHT [AND DATABASE RIGHT] [2023].

P02	SP	MR	JP	08/05/2024
P01	SP	MR	JP	20/03/2024

FINAL				
REVISION	DRAWN	CHECKED	APPROVED	DATE
DESCRIPTION				



PROJECT TITLE:
CORY DECARBONISATION PROJECT

DRAWING TITLE:
**LAND PLANS PLURAL
REGULATION 5(2)(j)
APPLICATION DOCUMENT
REFERENCE 2.3
SHEET 22 OF 47**

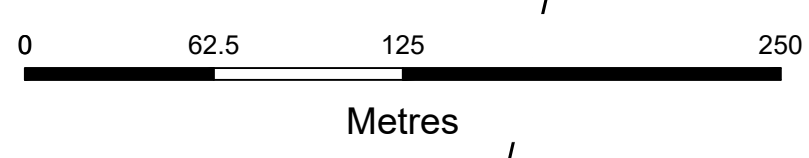
DRAWING STATUS: **FOR SECTION 51 RESPONSE**

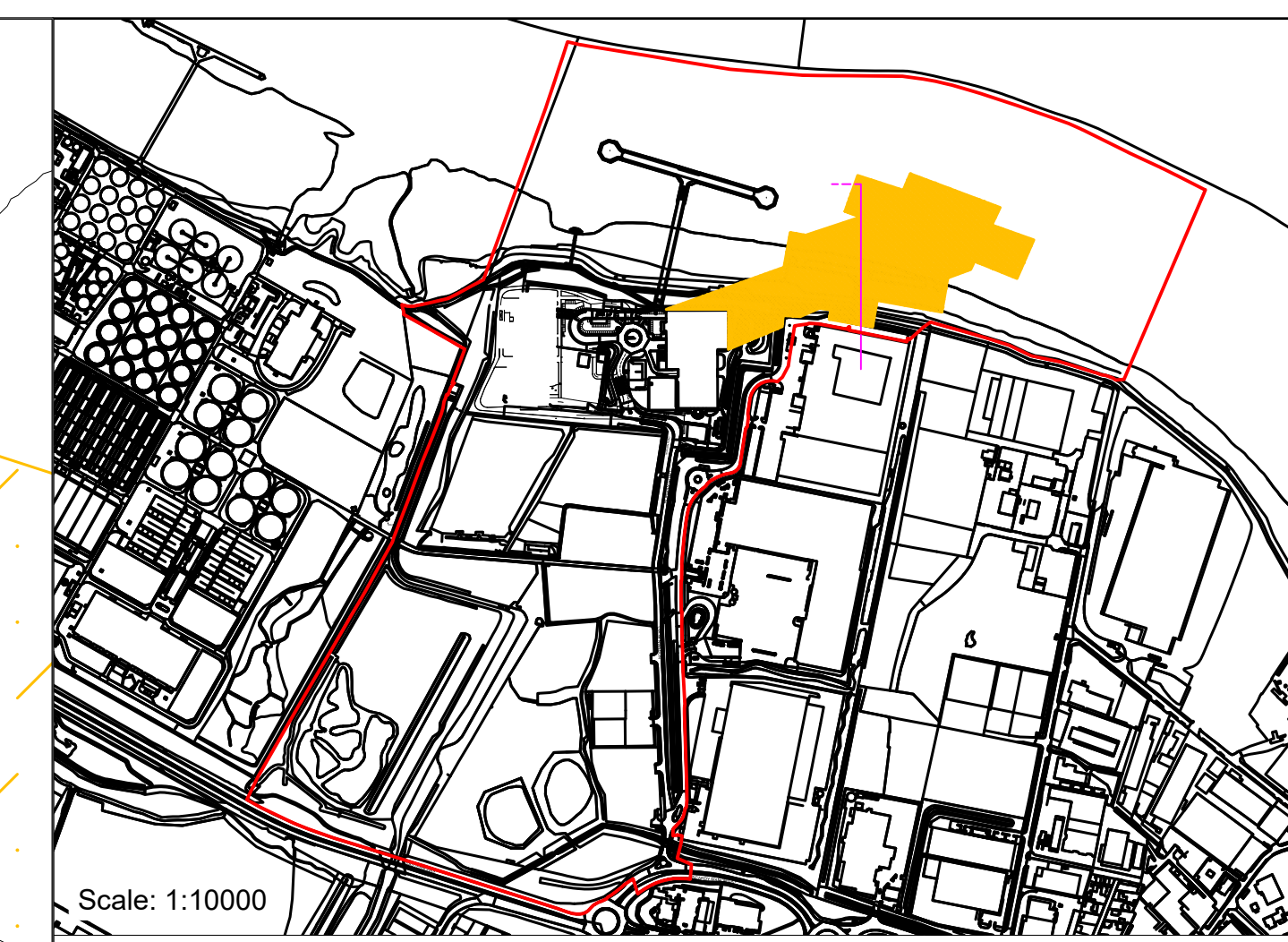
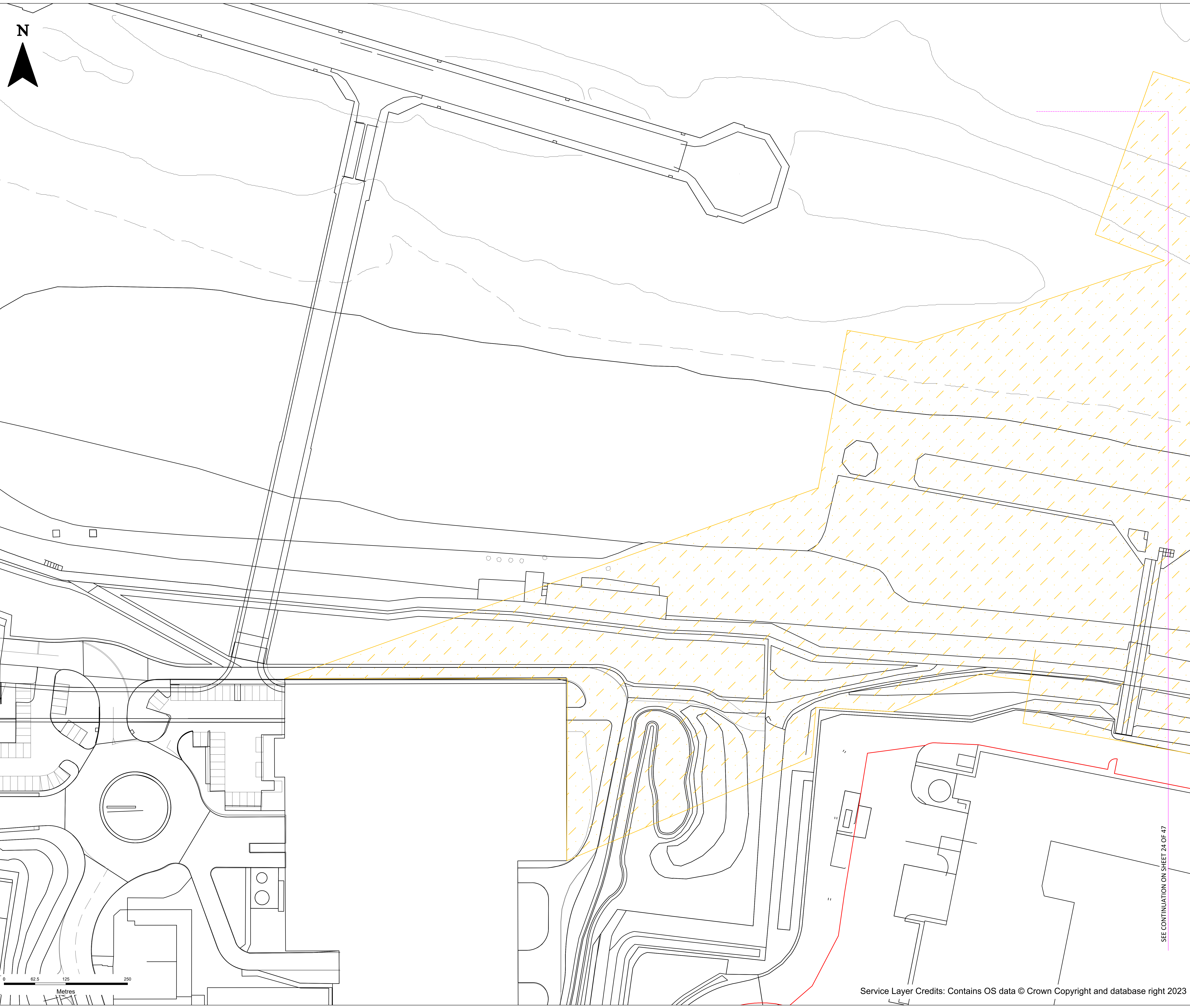
DRAWN: SP	CHECKED: MR	APPROVED: JP	AUTHORISED: AV
--------------	----------------	-----------------	-------------------

SCALE @ A0 SIZE: 1:2500	DATE: 08/05/2024	REVISION: P02
----------------------------	---------------------	------------------

DRAWING NUMBER:
EN010128-01-XX-DG-PL-0020-P02

SEE CONTINUATION ON SHEET 21 OF 47





Key:

ORDER LIMITS

Notes:

1. ALL DIMENSIONS ARE IN METERS UNLESS STATED OTHERWISE.
2. NUMBERED WORKS ARE DESCRIBED IN SCHEDULE 1 (AUTHORISED DEVELOPMENT) TO THE DEVELOPMENT CONSENT ORDER
3. THE WORKS PLANS SHOULD BE READ ALONGSIDE THE DEVELOPMENT CONSENT ORDER, THE PARAMETERS SET OUT IN THE ENVIRONMENTAL STATEMENT AND A SCHEDULE TO THE DCO AND THE DESIGN PRINCIPLES AND DESIGN CODE.

LIMITS OF DEVIATION	WORK No.	AUTHORISED DEVELOPMENT
	4B	Jetty

CONTAINS OS DATA © CROWN COPYRIGHT [AND DATABASE RIGHT] (2023).

P02	SP	MR	JP	09/05/2024
P01	SP	MR	JP	20/03/2024

FINAL				
REVISION	DRAWN	CHECKED	APPROVED	DATE
DESCRIPTION				



PROJECT TITLE:
CORY DECARBONISATION PROJECT

DRAWING TITLE:
**LAND PLANS PLURAL
REGULATION 5(2)(j)
APPLICATION DOCUMENT
REFERENCE 2.3
SHEET 23 OF 47**

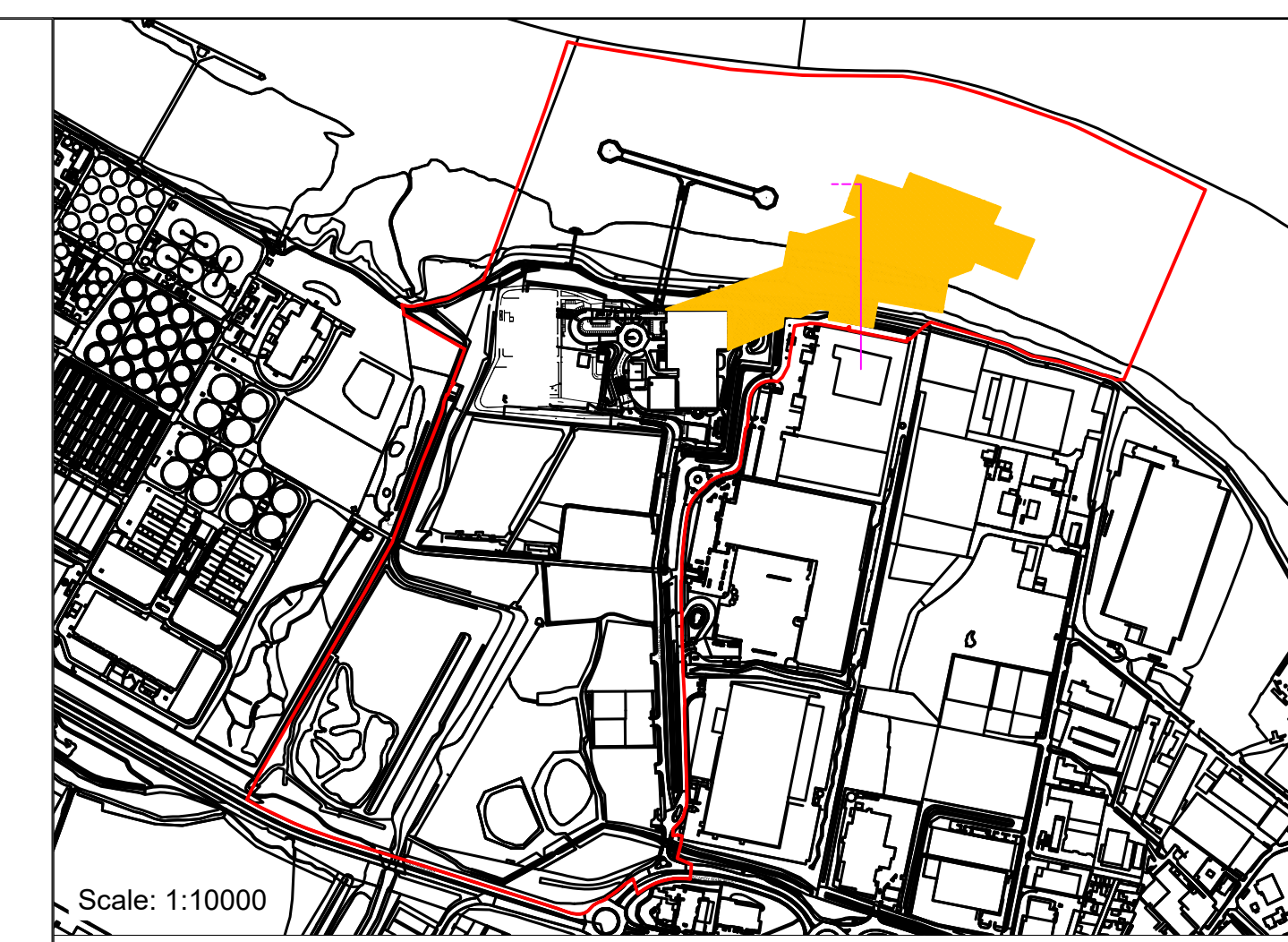
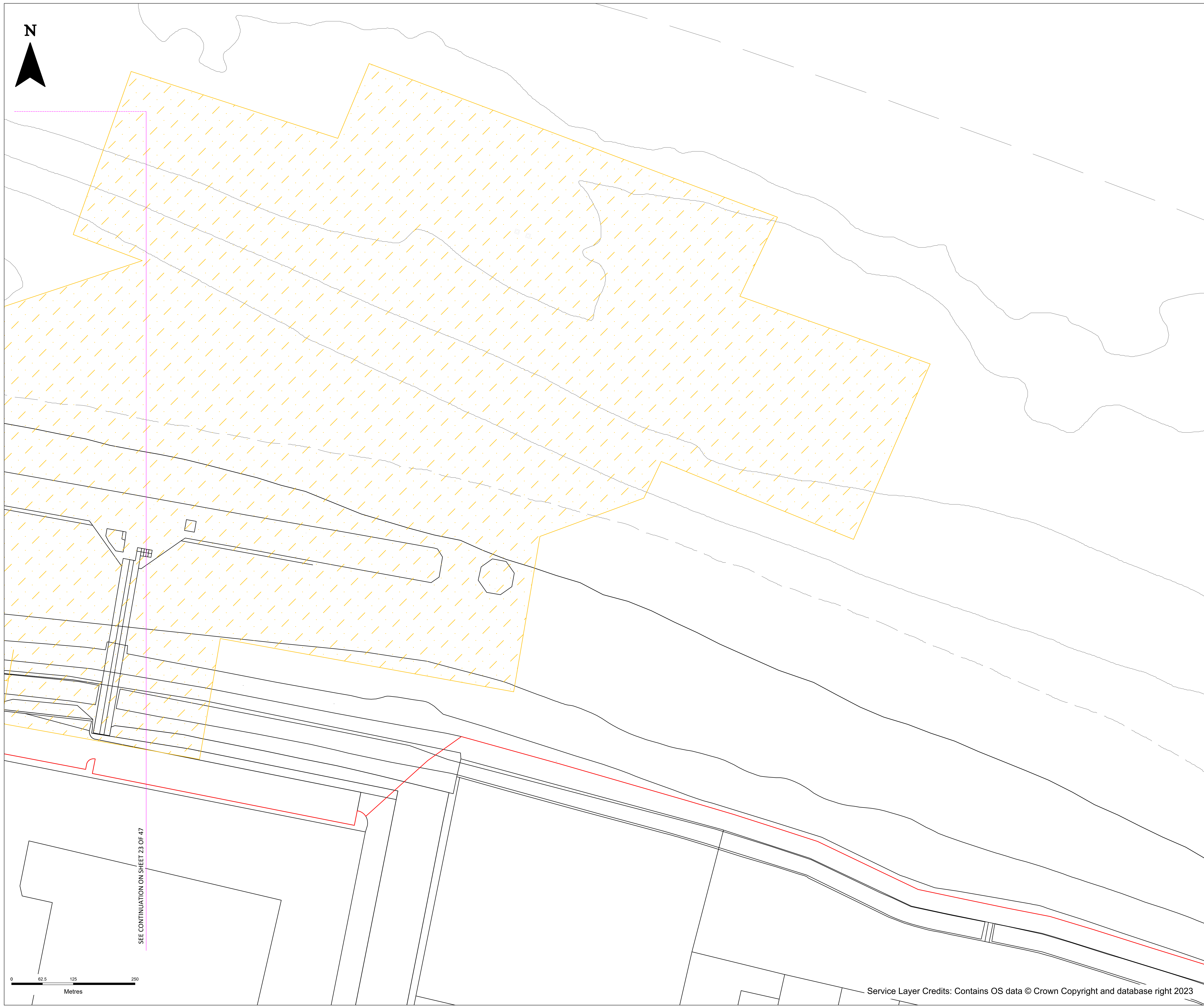

DRAWING STATUS: **FOR SECTION 51 RESPONSE**

DRAWN: SP	CHECKED: MR	APPROVED: JP	AUTHORISED: AV
--------------	----------------	-----------------	-------------------

SCALE @ A0 SIZE: 1:2500	DATE: 09/05/2024	REVISION: P02
----------------------------	---------------------	------------------

DRAWING NUMBER:
EN010128-01-XX-DG-PL-0021-P02

SEE CONTINUATION ON SHEET 24 OF 47



Key:

ORDER LIMITS

Notes:

1. ALL DIMENSIONS ARE IN METERS UNLESS STATED OTHERWISE.
2. NUMBERED WORKS ARE DESCRIBED IN SCHEDULE 1 (AUTHORISED DEVELOPMENT) TO THE DEVELOPMENT CONSENT ORDER
3. THE WORKS PLANS SHOULD BE READ ALONGSIDE THE DEVELOPMENT CONSENT ORDER, THE PARAMETERS SET OUT IN THE ENVIRONMENTAL STATEMENT AND A SCHEDULE TO THE DCO AND THE DESIGN PRINCIPLES AND DESIGN CODE.

LIMITS OF DEVIATION	WORK No.	AUTHORISED DEVELOPMENT
	4B	Jetty

CONTAINS OS DATA © CROWN COPYRIGHT [AND DATABASE RIGHT] [2023].

P02	SP	MR	JP	09/05/2024
P01	SP	MR	JP	20/03/2024

FINAL				
REVISION	DRAWN	CHECKED	APPROVED	DATE
DESCRIPTION				



PROJECT TITLE:
CORY DECARBONISATION PROJECT

DRAWING TITLE:
**LAND PLANS PLURAL
REGULATION 5(2)(j)
APPLICATION DOCUMENT
REFERENCE 2.3
SHEET 24 OF 47**

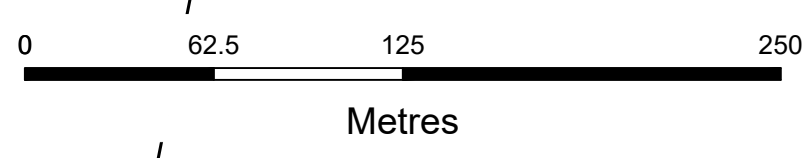
DRAWING STATUS
FOR SECTION 51 RESPONSE

DRAWN: SP	CHECKED: MR	APPROVED: JP	AUTHORISED: AV
--------------	----------------	-----------------	-------------------

SCALE @ A0 SIZE: 1:2500	DATE: 09/05/2024	REVISION: P02
----------------------------	---------------------	------------------

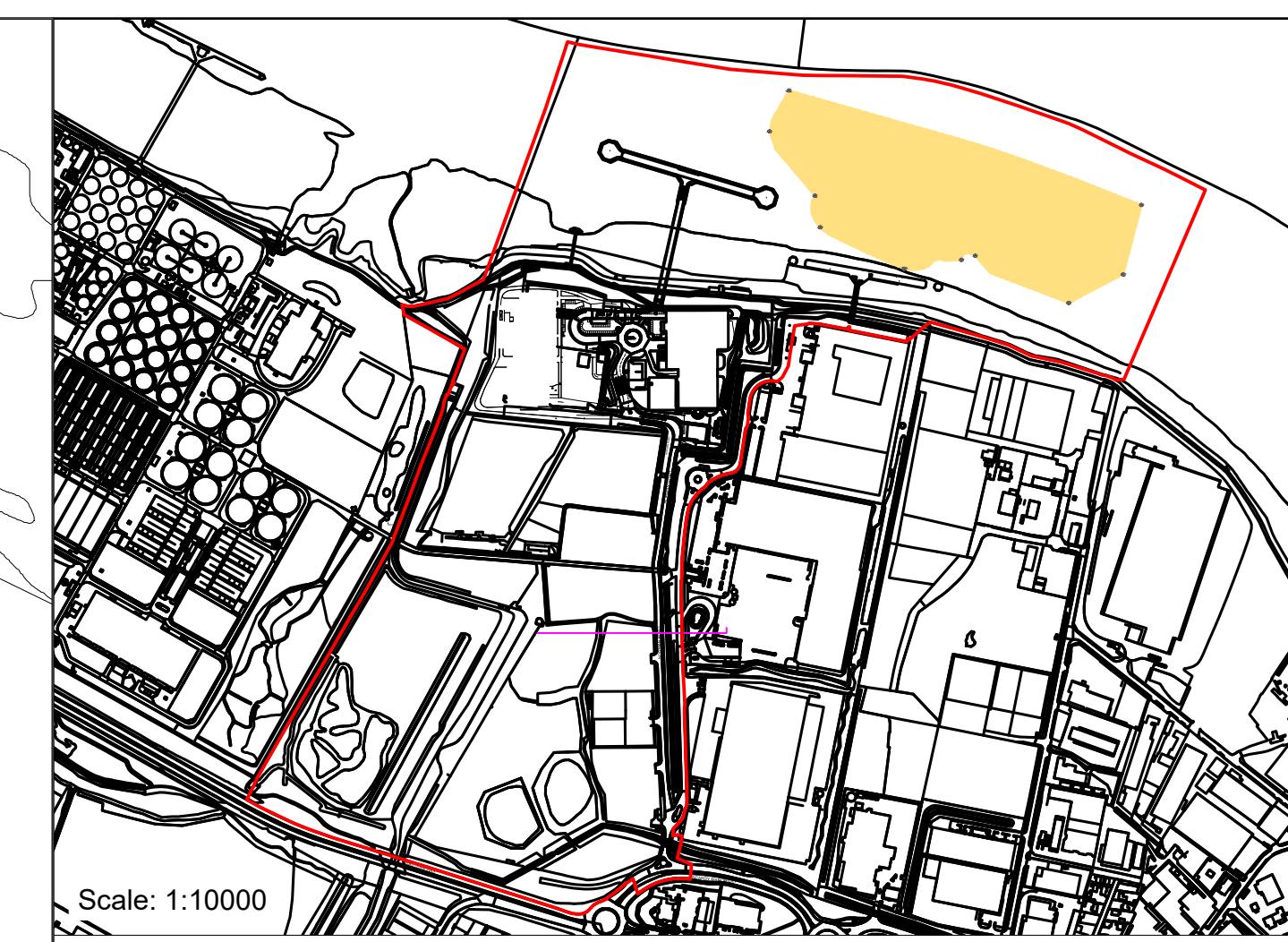
DRAWING NUMBER:
EN010128-01-XX-DG-PL-0021-P02

SEE CONTINUATION ON SHEET 23 OF 47





Dredging Coordinates		
ID	Northing	Easting
P1	181045	549833
P2	180877	550350
P3	180775	550324
P4	180734	550244
P5	180803	550106
P6	180797	550086
P7	180784	550002
P8	180845	549879
P9	180891	549871
P10	180985	549804



Key:

ORDER LIMITS

Notes:

- ALL DIMENSIONS ARE IN METERS UNLESS STATED OTHERWISE.
- NUMBERED WORKS ARE DESCRIBED IN SCHEDULE 1 (AUTHORISED DEVELOPMENT) TO THE DEVELOPMENT CONSENT ORDER
- THE WORKS PLANS SHOULD BE READ ALONGSIDE THE DEVELOPMENT CONSENT ORDER, THE PARAMETERS SET OUT IN THE ENVIRONMENTAL STATEMENT AND A SCHEDULE TO THE DCO AND THE DESIGN PRINCIPLES AND DESIGN CODE.

LIMITS OF DEVIATION	WORK No.	AUTHORISED DEVELOPMENT
	4C	Proposed Dredging

CONTAINS OS DATA © CROWN COPYRIGHT [AND DATABASE RIGHT] [2023].

P02	SP	MR	JP	09/05/2024
P01	SP	MR	JP	20/03/2024

FINAL				
REVISION	DRAWN	CHECKED	APPROVED	DATE
DESCRIPTION				



PROJECT TITLE:
CORY DECARBONISATION PROJECT

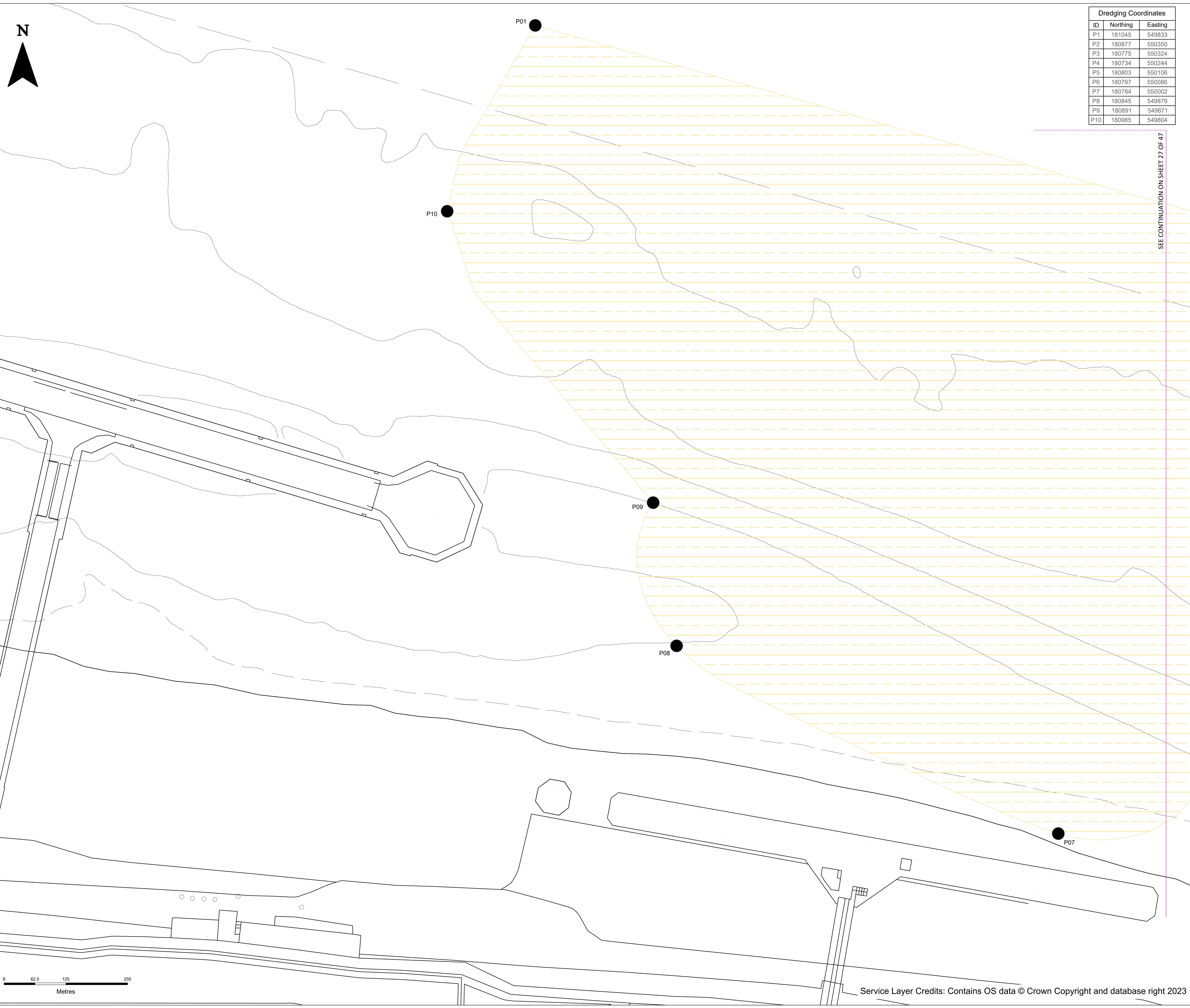
DRAWING TITLE:
**LAND PLANS PLURAL
REGULATION 5(2)(j)
APPLICATION DOCUMENT
REFERENCE 2.3
SHEET 25 OF 47**

DRAWING STATUS: **FOR SECTION 51 RESPONSE**

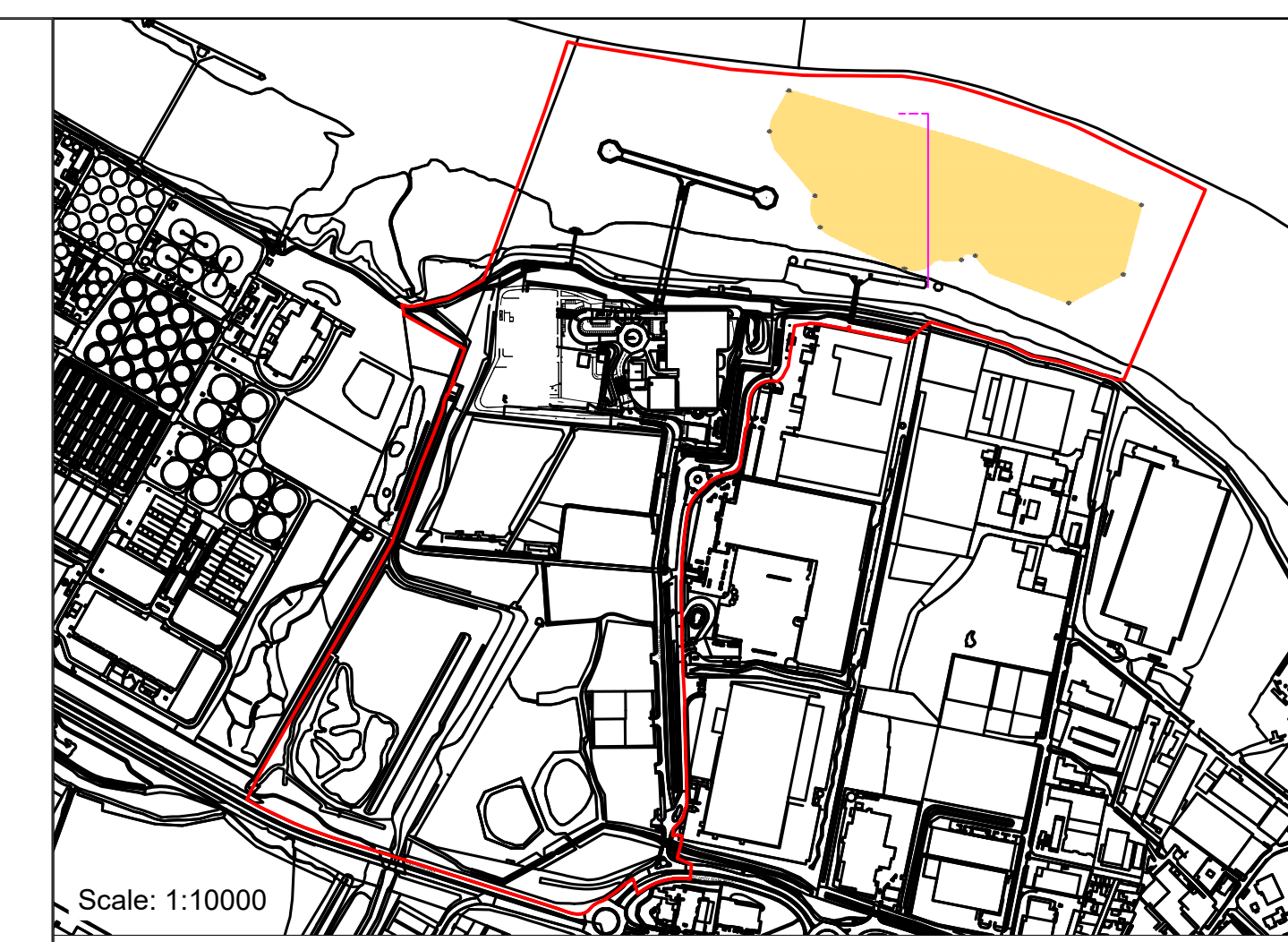
DRAWN: SP	CHECKED: MR	APPROVED: JP	AUTHORISED: AV
--------------	----------------	-----------------	-------------------

SCALE @ A0 SIZE: 1:1600	DATE: 09/05/2024	REVISION: P02
----------------------------	---------------------	------------------

DRAWING NUMBER:
EN010128-01-XX-DG-PL-0022-P02



Dredging Coordinates		
ID	Northing	Easting
P1	181045	549833
P2	180877	550350
P3	180775	550324
P4	180734	550244
P5	180803	550106
P6	180797	550086
P7	180784	550002
P8	180845	549879
P9	180891	549871
P10	180985	549804



Scale: 1:10000

- Key:**
 ORDER LIMITS
- Notes:**
- ALL DIMENSIONS ARE IN METERS UNLESS STATED OTHERWISE.
 - NUMBERED WORKS ARE DESCRIBED IN SCHEDULE 1 (AUTHORISED DEVELOPMENT) TO THE DEVELOPMENT CONSENT ORDER
 - THE WORKS PLANS SHOULD BE READ ALONGSIDE THE DEVELOPMENT CONSENT ORDER, THE PARAMETERS SET OUT IN THE ENVIRONMENTAL STATEMENT AND A SCHEDULE TO THE DCO AND THE DESIGN PRINCIPLES AND DESIGN CODE.

LIMITS OF DEVIATION	WORK No.	AUTHORISED DEVELOPMENT
	4C	Proposed Dredging

CONTAINS OS DATA © CROWN COPYRIGHT [AND DATABASE RIGHT] [2023].

P02	SP	MR	JP	09/05/2024
P01	SP	MR	JP	20/03/2024

FINAL				
REVISION	DRAWN	CHECKED	APPROVED	DATE
DESCRIPTION				



PROJECT TITLE:
CORY DECARBONISATION PROJECT

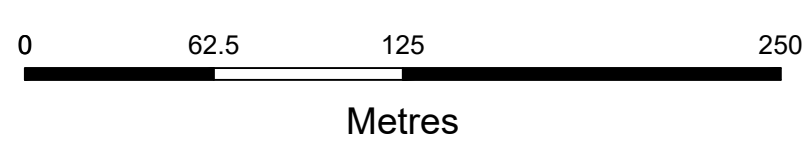
DRAWING TITLE:
**LAND PLANS PLURAL
 REGULATION 5(2)(j)
 APPLICATION DOCUMENT
 REFERENCE 2.3
 SHEET 26 OF 47**


DRAWING STATUS: **FOR SECTION 51 RESPONSE**

DRAWN: SP	CHECKED: MR	APPROVED: JP	AUTHORISED: AV
--------------	----------------	-----------------	-------------------

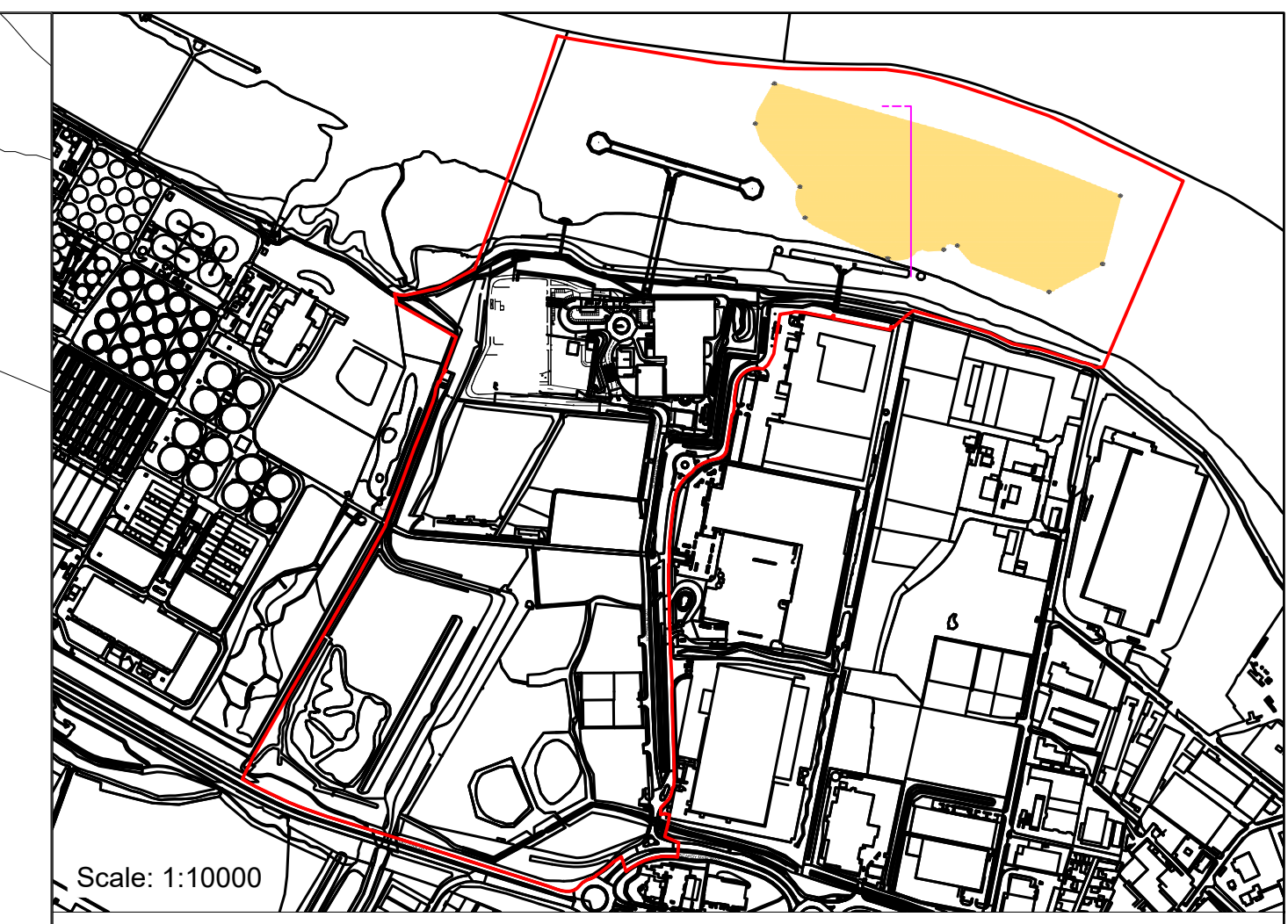
SCALE @ A0 SIZE: 1:2500	DATE: 09/05/2024	REVISION: P02
----------------------------	---------------------	------------------

DRAWING NUMBER:
EN010128-01-XX-DG-PL-0022-P02





Dredging Coordinates		
ID	Northing	Easting
P1	181045	549833
P2	180877	550350
P3	180775	550324
P4	180734	550244
P5	180803	550106
P6	180797	550086
P7	180784	550002
P8	180845	549879
P9	180891	549871
P10	180985	549804




Key:
 ORDER LIMITS

- Notes:**
1. ALL DIMENSIONS ARE IN METERS UNLESS STATED OTHERWISE.
 2. NUMBERED WORKS ARE DESCRIBED IN SCHEDULE 1 (AUTHORISED DEVELOPMENT) TO THE DEVELOPMENT CONSENT ORDER
 3. THE WORKS PLANS SHOULD BE READ ALONGSIDE THE DEVELOPMENT CONSENT ORDER, THE PARAMETERS SET OUT IN THE ENVIRONMENTAL STATEMENT AND A SCHEDULE TO THE DCO AND THE DESIGN PRINCIPLES AND DESIGN CODE.

LIMITS OF DEVIATION	WORK No.	AUTHORISED DEVELOPMENT
	4C	Proposed Dredging

SEE CONTINUATION ON SHEET 26 OF 47



CONTAINS OS DATA © CROWN COPYRIGHT [AND DATABASE RIGHT] [2023].

P02	SP	MR	JP	09/05/2024
P01	SP	MR	JP	20/03/2024

FINAL				
REVISION	DRAWN	CHECKED	APPROVED	DATE
DESCRIPTION				



PROJECT TITLE:
CORY DECARBONISATION PROJECT

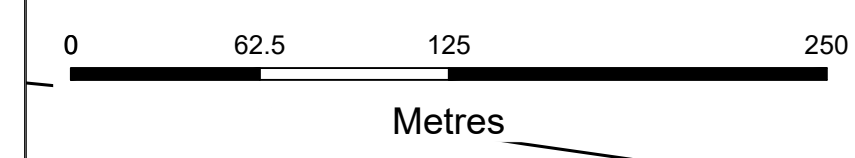
DRAWING TITLE:
**LAND PLANS PLURAL
 REGULATION 5(2)(j)
 APPLICATION DOCUMENT
 REFERENCE 2.3
 SHEET 27 OF 47**

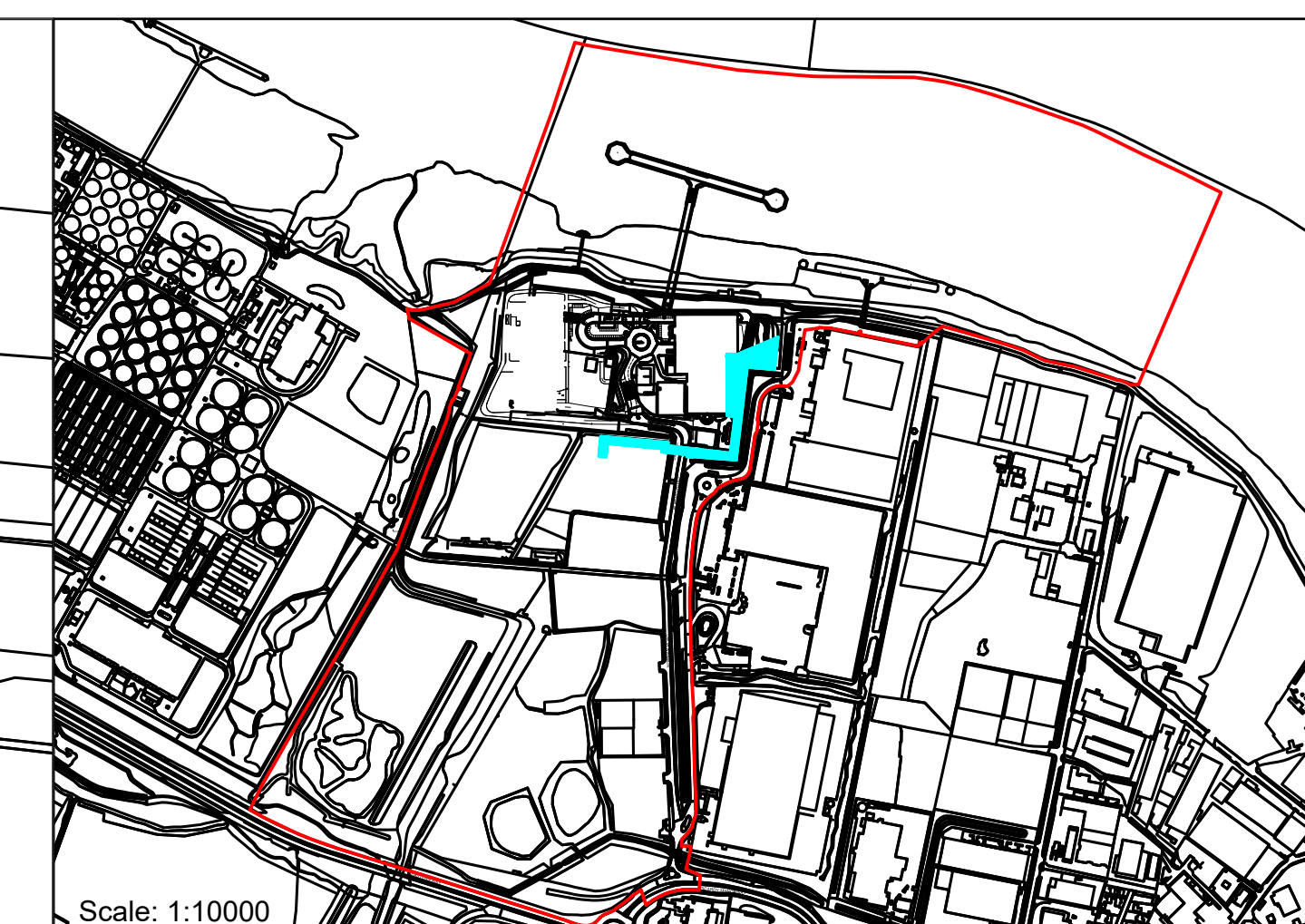
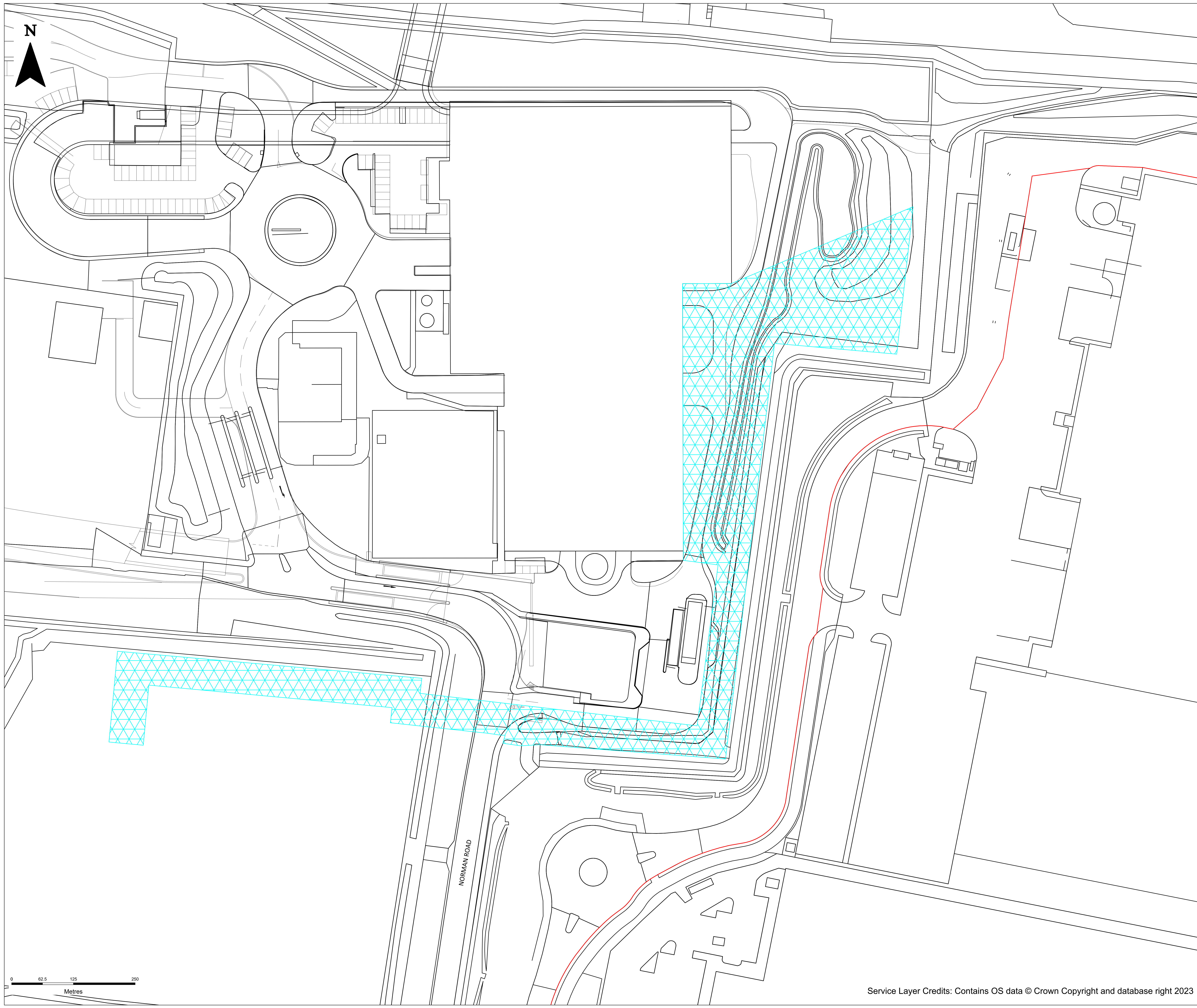
DRAWING STATUS: **FOR SECTION 51 RESPONSE**

DRAWN: SP	CHECKED: MR	APPROVED: JP	AUTHORISED: AV
--------------	----------------	-----------------	-------------------

SCALE @ A0 SIZE: 1:2500	DATE: 09/05/2024	REVISION: P02
----------------------------	---------------------	------------------

DRAWING NUMBER:
 EN010128-01-XX-DG-PL-0022-P02





Scale: 1:10000

Key:

ORDER LIMITS

Notes:

1. ALL DIMENSIONS ARE IN METERS UNLESS STATED OTHERWISE.
2. NUMBERED WORKS ARE DESCRIBED IN SCHEDULE 1 (AUTHORISED DEVELOPMENT) TO THE DEVELOPMENT CONSENT ORDER
3. THE WORKS PLANS SHOULD BE READ ALONGSIDE THE DEVELOPMENT CONSENT ORDER, THE PARAMETERS SET OUT IN THE ENVIRONMENTAL STATEMENT AND A SCHEDULE TO THE DCO AND THE DESIGN PRINCIPLES AND DESIGN CODE.

LIMITS OF DEVIATION	WORK No.	AUTHORISED DEVELOPMENT
	5	LCO ₂ Piping and Utilities Connection to the Jetty

CONTAINS OS DATA © CROWN COPYRIGHT [AND DATABASE RIGHT] (2023).

P02	SP	DS	TA	09/05/2024
P01	SP	DS	TA	20/03/2024

FINAL				
REVISION	DRAWN	CHECKED	APPROVED	DATE
DESCRIPTION				



PROJECT TITLE:
CORY DECARBONISATION PROJECT

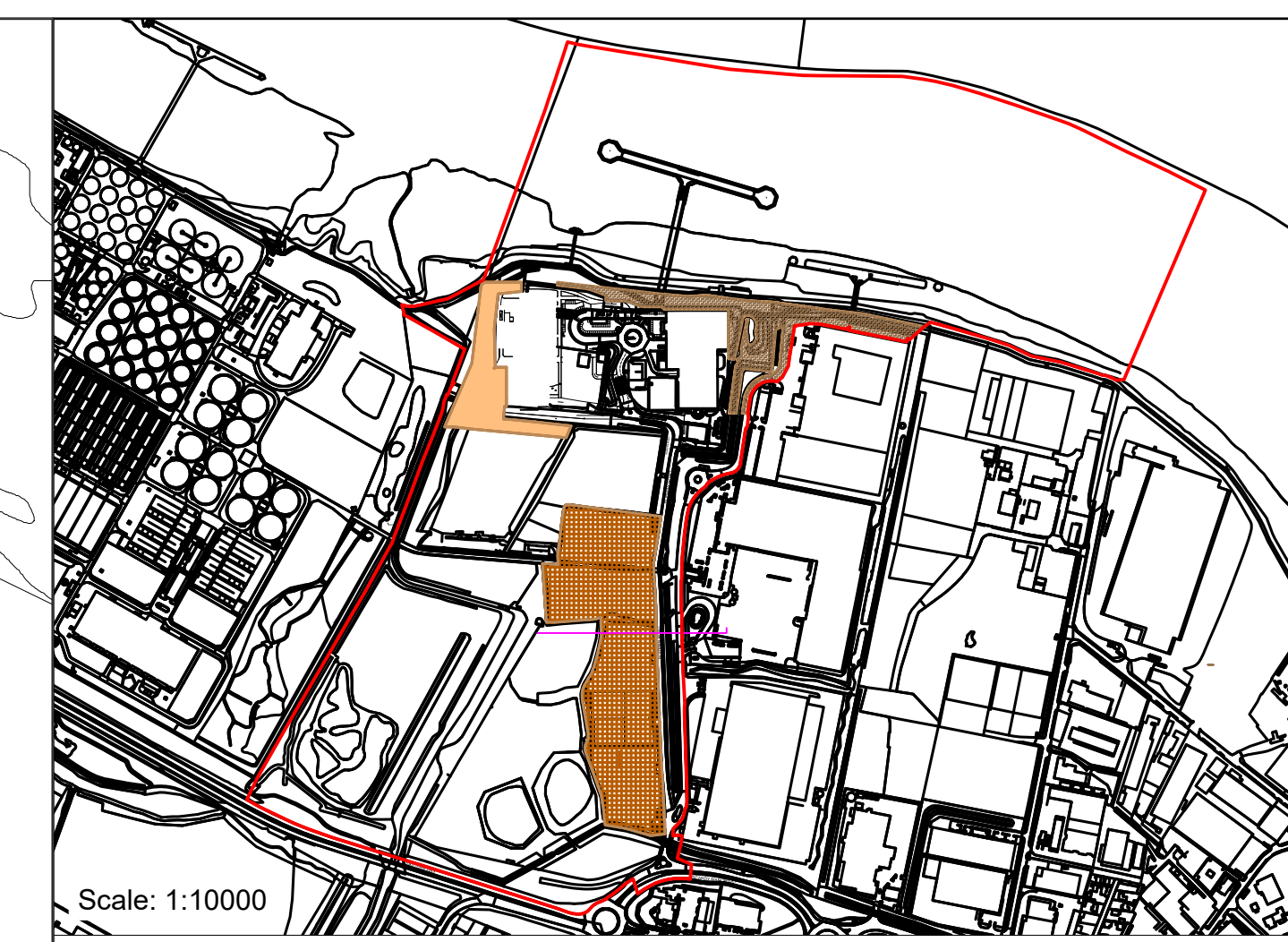
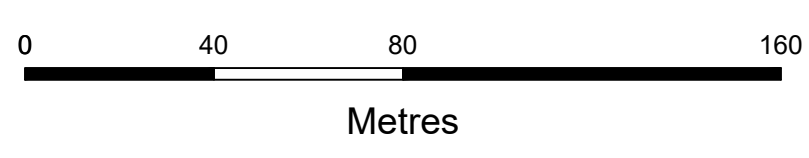
DRAWING TITLE:
**LAND PLANS PLURAL
REGULATION 5(2)(j)
APPLICATION DOCUMENT
REFERENCE 2.3
SHEET 28 OF 47**

DRAWING STATUS
FOR SECTION 51 RESPONSE

DRAWN: SP	CHECKED: DS	APPROVED: TA	AUTHORISED: AV
--------------	----------------	-----------------	-------------------

SCALE @ A0 SIZE: 1:2500	DATE: 09/05/2024	REVISION: P02
----------------------------	---------------------	------------------

DRAWING NUMBER:
EN010128-01-XX-DG-PL-0023-P02



Scale: 1:10000

Key:

ORDER LIMITS

Notes:

1. ALL DIMENSIONS ARE IN METERS UNLESS STATED OTHERWISE.
2. NUMBERED WORKS ARE DESCRIBED IN SCHEDULE 1 (AUTHORISED DEVELOPMENT) TO THE DEVELOPMENT CONSENT ORDER
3. THE WORKS PLANS SHOULD BE READ ALONGSIDE THE DEVELOPMENT CONSENT ORDER, THE PARAMETERS SET OUT IN THE ENVIRONMENTAL STATEMENT AND A SCHEDULE TO THE DCO AND THE DESIGN PRINCIPLES AND DESIGN CODE.

LIMITS OF DEVIATION	WORK No.	AUTHORISED DEVELOPMENT
	6	Temporary Construction Compounds
	6A	Core Temporary Construction Compound
	6B	Western Temporary Construction Compound
	6C	Jetty Temporary Construction Compound

CONTAINS OS DATA © CROWN COPYRIGHT [AND DATABASE RIGHT] [2023].

P02	SP	DS	TA	09/05/2024
P01	SP	DS	TA	20/03/2024

FINAL				
REVISION	DRAWN	CHECKED	APPROVED	DATE
DESCRIPTION				



PROJECT TITLE:
CORY DECARBONISATION PROJECT

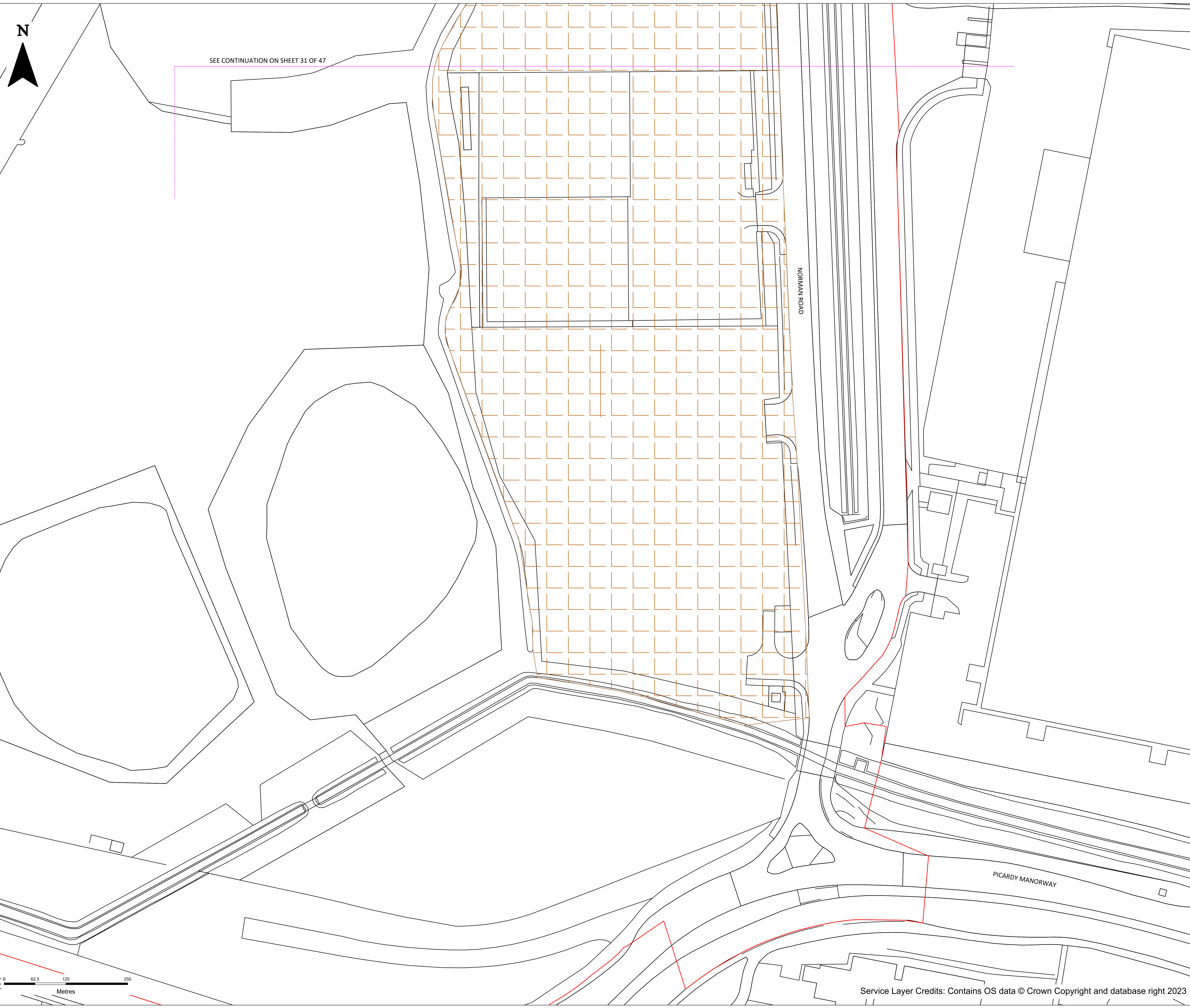
DRAWING TITLE:
**LAND PLANS PLURAL
REGULATION 5(2)(j)
APPLICATION DOCUMENT
REFERENCE 2.3
SHEET 29 OF 47**

DRAWING STATUS
FOR SECTION 51 RESPONSE

DRAWN: SP	CHECKED: DS	APPROVED: TA	AUTHORISED: AV
--------------	----------------	-----------------	-------------------

SCALE @ A0 SIZE: 1:1600	DATE: 09/05/2024	REVISION: P02
----------------------------	---------------------	------------------

DRAWING NUMBER:
EN010128-01-XX-DG-PL-0024-P02



Key:
— ORDER LIMITS

Notes:
 1. ALL DIMENSIONS ARE IN METERS UNLESS STATED OTHERWISE.
 2. NUMBERED WORKS ARE DESCRIBED IN SCHEDULE 1 (AUTHORISED DEVELOPMENT) TO THE DEVELOPMENT CONSENT ORDER.
 3. THE WORKS PLANS SHOULD BE READ ALONGSIDE THE DEVELOPMENT CONSENT ORDER, THE PARAMETERS SET OUT IN THE ENVIRONMENTAL STATEMENT AND A SCHEDULE TO THE DCO AND THE DESIGN PRINCIPLES AND DESIGN CODE.

LIMITS OF DEVIATION	WORK No.	AUTHORISED DEVELOPMENT
	6	Temporary Construction Compounds
	6A	Core Temporary Construction Compound
	6B	Western Temporary Construction Compound
	6C	Jetty Temporary Construction Compound

CONTAINS OS DATA © CROWN COPYRIGHT [AND DATABASE RIGHT] [2023].

P02	SP	DS	TA	09/05/2024
P01	SP	DS	TA	20/03/2024

FINAL				
REVISION	DRAWN	CHECKED	APPROVED	DATE
DESCRIPTION				



PROJECT TITLE:
CORY DECARBONISATION PROJECT

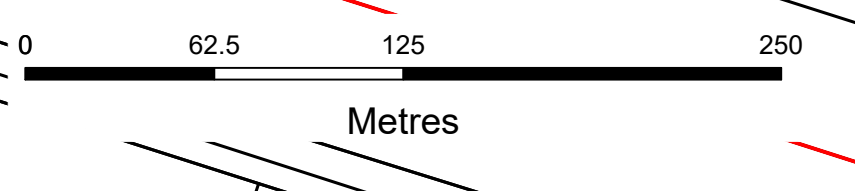
DRAWING TITLE:
**LAND PLANS PLURAL
 REGULATION 5(2)(j)
 APPLICATION DOCUMENT
 REFERENCE 2.3
 SHEET 30 OF 47**

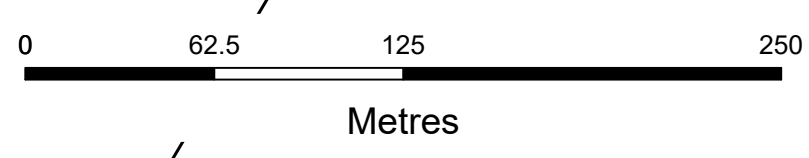

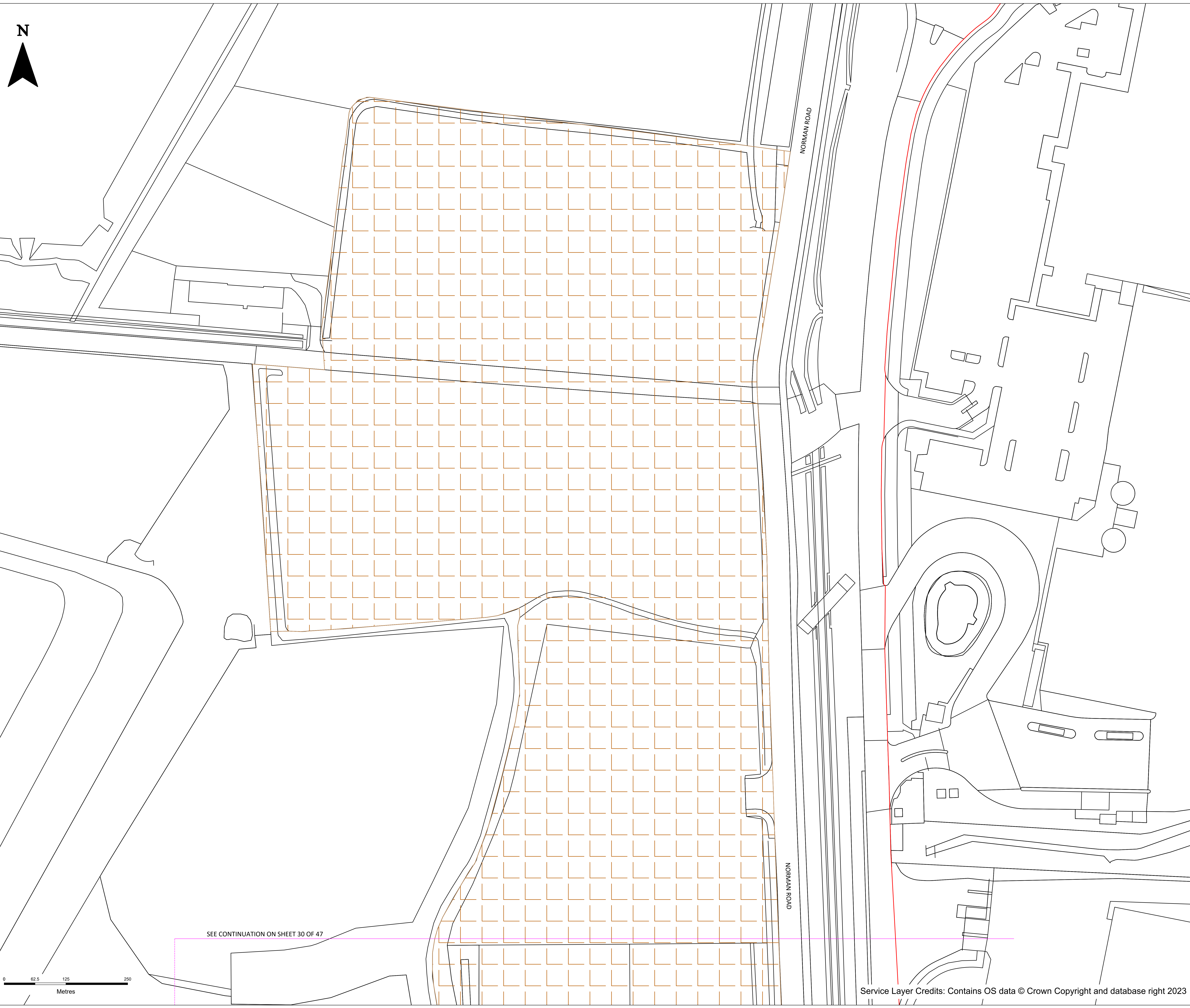
DRAWING STATUS: **FOR SECTION 51 RESPONSE**

DRAWN: SP	CHECKED: DS	APPROVED: TA	AUTHORISED: AV
--------------	----------------	-----------------	-------------------

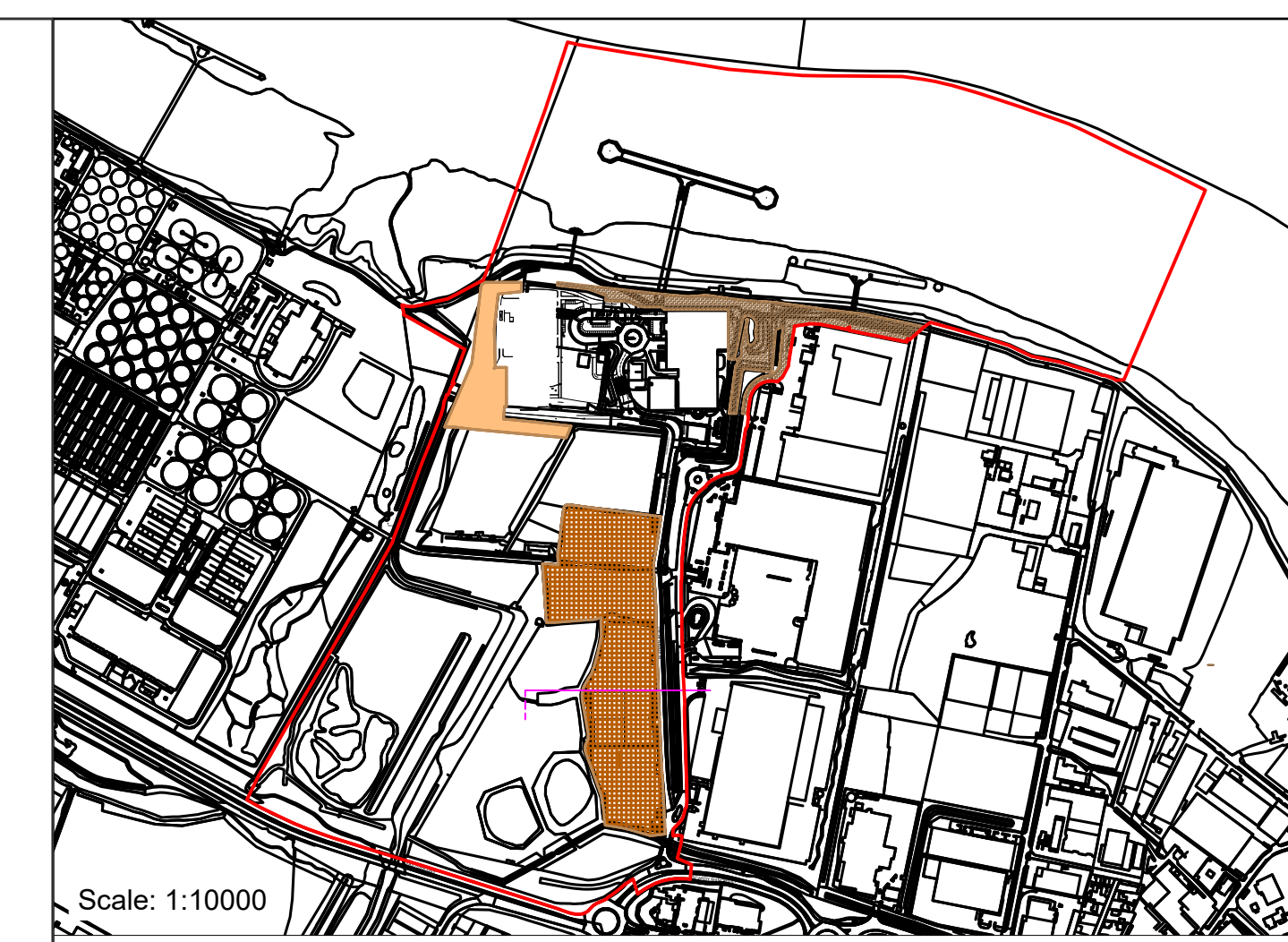
SCALE @ A0 SIZE: 1:2500	DATE: 09/05/2024	REVISION: P02
----------------------------	---------------------	------------------

DRAWING NUMBER:
 EN010128-01-XX-DG-PL-0024-P02





SEE CONTINUATION ON SHEET 30 OF 47



Scale: 1:10000

- Key:**
 ORDER LIMITS
- Notes:**
1. ALL DIMENSIONS ARE IN METERS UNLESS STATED OTHERWISE.
 2. NUMBERED WORKS ARE DESCRIBED IN SCHEDULE 1 (AUTHORISED DEVELOPMENT) TO THE DEVELOPMENT CONSENT ORDER
 3. THE WORKS PLANS SHOULD BE READ ALONGSIDE THE DEVELOPMENT CONSENT ORDER, THE PARAMETERS SET OUT IN THE ENVIRONMENTAL STATEMENT AND A SCHEDULE TO THE DCO AND THE DESIGN PRINCIPLES AND DESIGN CODE.

LIMITS OF DEVIATION	WORK No.	AUTHORISED DEVELOPMENT
	6	Temporary Construction Compounds
	6A	Core Temporary Construction Compound
	6B	Western Temporary Construction Compound
	6C	Jetty Temporary Construction Compound

CONTAINS OS DATA © CROWN COPYRIGHT [AND DATABASE RIGHT] [2023].

P02	SP	DS	TA	09/05/2024
P01	SP	DS	TA	20/03/2024

FINAL				
REVISION	DRAWN	CHECKED	APPROVED	DATE
DESCRIPTION				



PROJECT TITLE:
CORY DECARBONISATION PROJECT

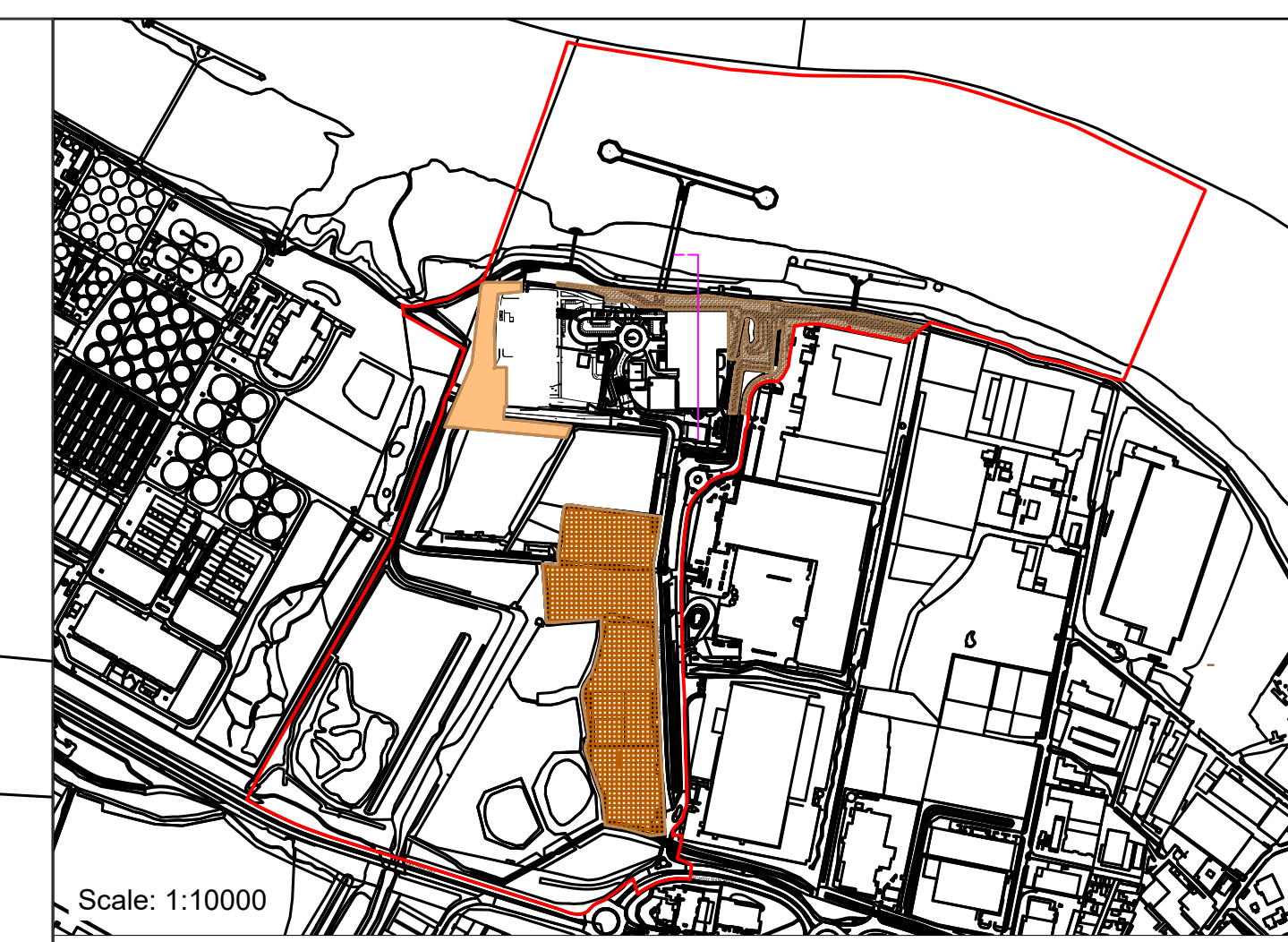
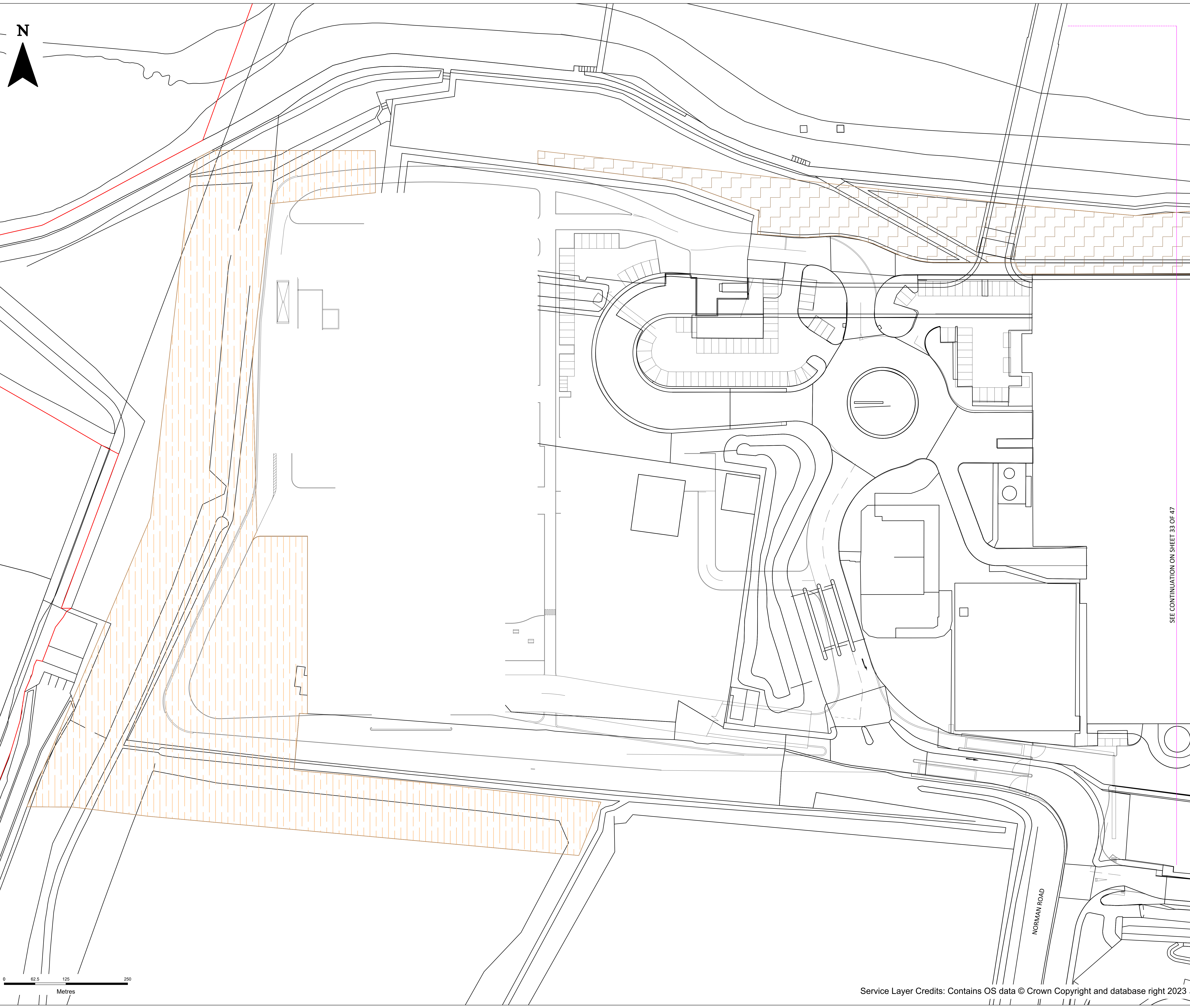
DRAWING TITLE:
**LAND PLANS PLURAL
 REGULATION 5(2)(j)
 APPLICATION DOCUMENT
 REFERENCE 2.3
 SHEET 31 OF 47**

DRAWING STATUS: **FOR SECTION 51 RESPONSE**

DRAWN: SP	CHECKED: DS	APPROVED: TA	AUTHORISED: AV
--------------	----------------	-----------------	-------------------

SCALE @ A0 SIZE: 1:2500	DATE: 09/05/2024	REVISION: P02
----------------------------	---------------------	------------------

DRAWING NUMBER:
 EN010128-01-XX-DG-PL-0024-P02



Key:
— ORDER LIMITS

Notes:
 1. ALL DIMENSIONS ARE IN METERS UNLESS STATED OTHERWISE.
 2. NUMBERED WORKS ARE DESCRIBED IN SCHEDULE 1 (AUTHORISED DEVELOPMENT) TO THE DEVELOPMENT CONSENT ORDER
 3. THE WORKS PLANS SHOULD BE READ ALONGSIDE THE DEVELOPMENT CONSENT ORDER, THE PARAMETERS SET OUT IN THE ENVIRONMENTAL STATEMENT AND A SCHEDULE TO THE DCO AND THE DESIGN PRINCIPLES AND DESIGN CODE.

LIMITS OF DEVIATION	WORK No.	AUTHORISED DEVELOPMENT
	6	Temporary Construction Compounds
	6A	Core Temporary Construction Compound
	6B	Western Temporary Construction Compound
	6C	Jetty Temporary Construction Compound

SEE CONTINUATION ON SHEET 35 OF 47

CONTAINS OS DATA © CROWN COPYRIGHT [AND DATABASE RIGHT] [2023].

P02	SP	DS	TA	09/05/2024
P01	SP	DS	TA	20/03/2024
FINAL				
REVISION	DRAWN	CHECKED	APPROVED	DATE
DESCRIPTION				



PROJECT TITLE:
CORY DECARBONISATION PROJECT

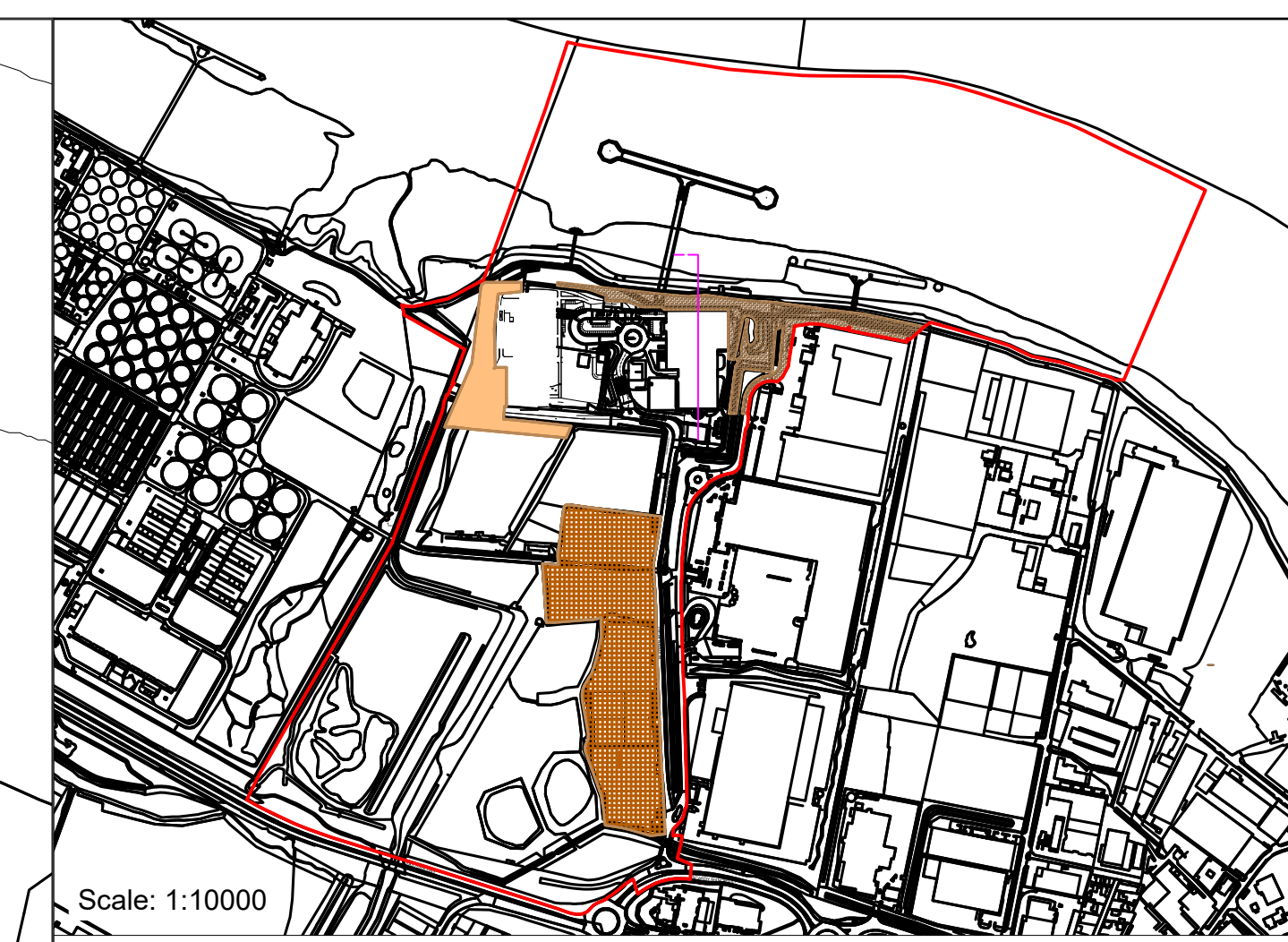
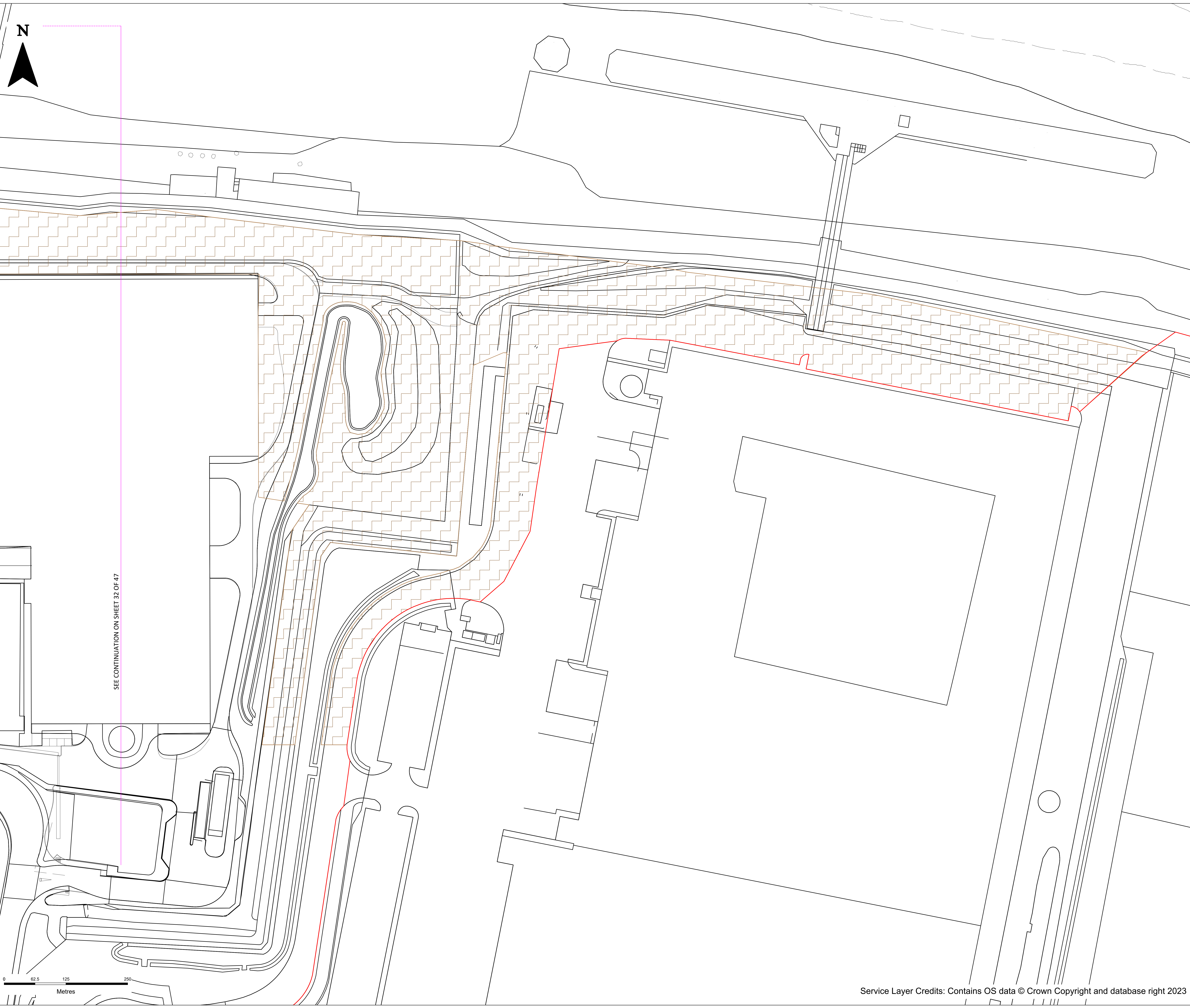
DRAWING TITLE:
**LAND PLANS PLURAL
 REGULATION 5(2)(j)
 APPLICATION DOCUMENT
 REFERENCE 2.3
 SHEET 32 OF 47**

DRAWING STATUS: **FOR SECTION 51 RESPONSE**

DRAWN: SP	CHECKED: DS	APPROVED: TA	AUTHORISED: AV
--------------	----------------	-----------------	-------------------

SCALE @ A0 SIZE: 1:2500	DATE: 09/05/2024	REVISION: P02
----------------------------	---------------------	------------------

DRAWING NUMBER:
 EN010128-01-XX-DG-PL-0024-P02



Key:

ORDER LIMITS

- Notes:**
1. ALL DIMENSIONS ARE IN METERS UNLESS STATED OTHERWISE.
 2. NUMBERED WORKS ARE DESCRIBED IN SCHEDULE 1 (AUTHORISED DEVELOPMENT) TO THE DEVELOPMENT CONSENT ORDER
 3. THE WORKS PLANS SHOULD BE READ ALONGSIDE THE DEVELOPMENT CONSENT ORDER, THE PARAMETERS SET OUT IN THE ENVIRONMENTAL STATEMENT AND A SCHEDULE TO THE DCO AND THE DESIGN PRINCIPLES AND DESIGN CODE.

LIMITS OF DEVIATION	WORK No.	AUTHORISED DEVELOPMENT
	6	Temporary Construction Compounds
	6A	Core Temporary Construction Compound
	6B	Western Temporary Construction Compound
	6C	Jetty Temporary Construction Compound

CONTAINS OS DATA © CROWN COPYRIGHT [AND DATABASE RIGHT] [2023].

P02	SP	DS	TA	09/05/2024
P01	SP	DS	TA	20/03/2024

FINAL				
REVISION	DRAWN	CHECKED	APPROVED	DATE
DESCRIPTION				



PROJECT TITLE:
CORY DECARBONISATION PROJECT

DRAWING TITLE:
**LAND PLANS PLURAL
REGULATION 5(2)(j)
APPLICATION DOCUMENT
REFERENCE 2.3
SHEET 33 OF 47**

DRAWING STATUS: **FOR SECTION 51 RESPONSE**

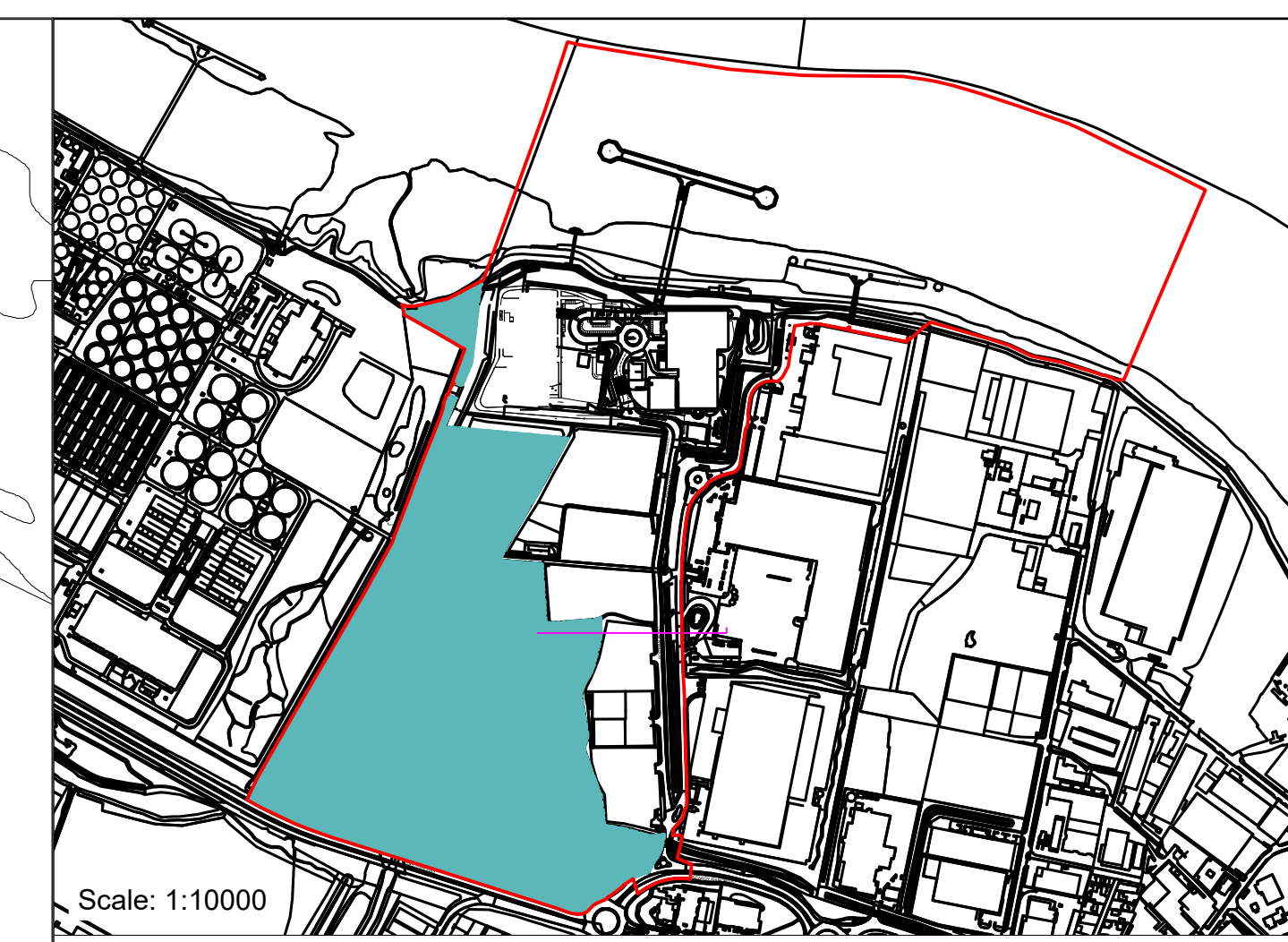
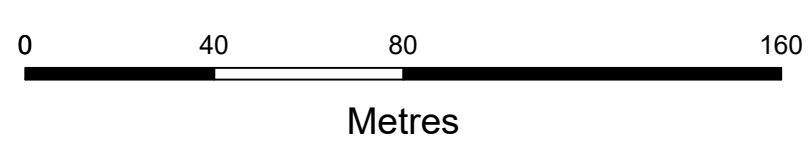
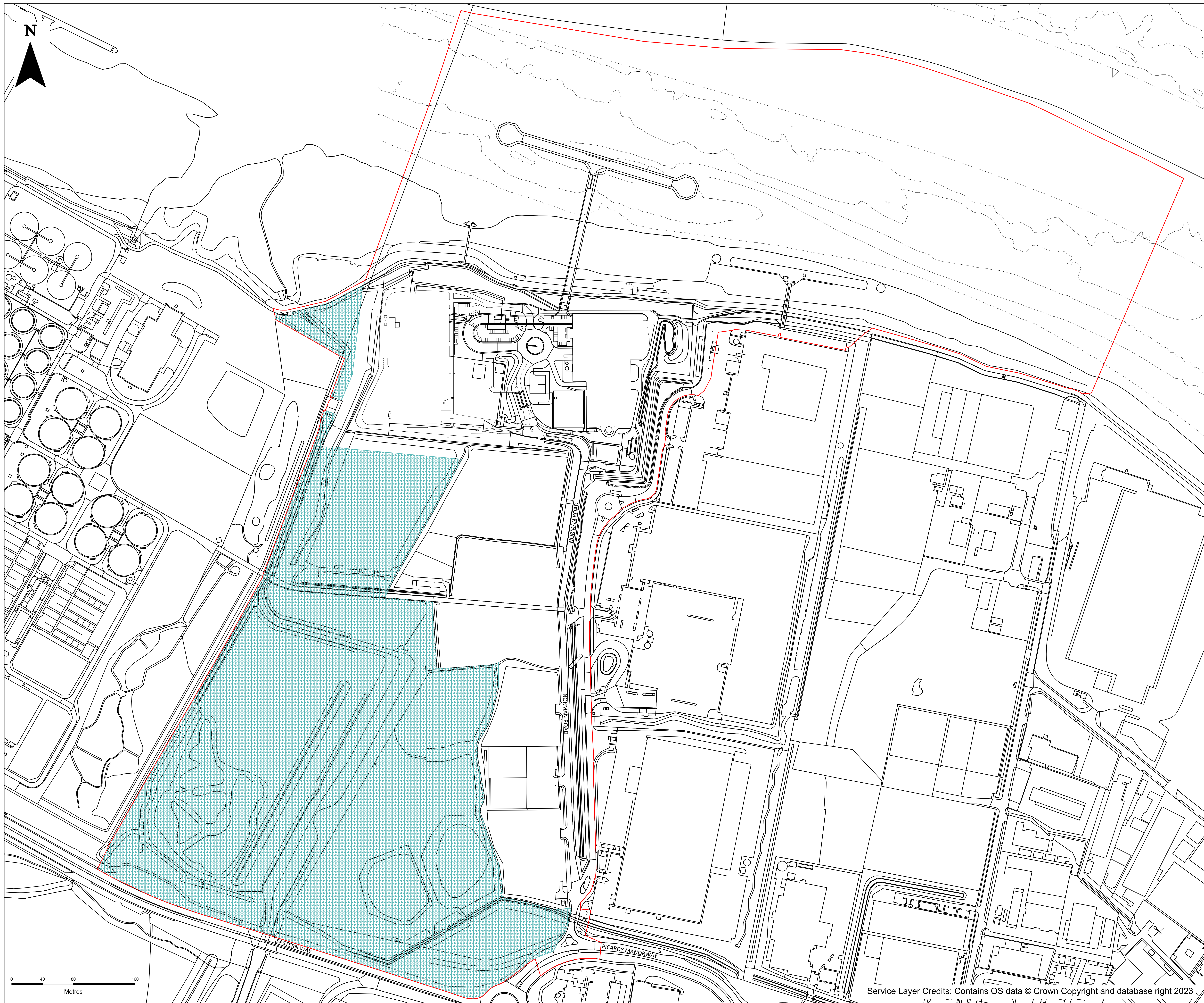
DRAWN: SP	CHECKED: DS	APPROVED: TA	AUTHORISED: AV
--------------	----------------	-----------------	-------------------

SCALE @ A0 SIZE: 1:2500	DATE: 09/05/2024	REVISION: P02
----------------------------	---------------------	------------------

DRAWING NUMBER:
EN010128-01-XX-DG-PL-0024-P02

SEE CONTINUATION ON SHEET 32 OF 47

0 62.5 125 250
Metres



Scale: 1:10000

- Key:**
- ORDER LIMITS
- Notes:**
1. ALL DIMENSIONS ARE IN METERS UNLESS STATED OTHERWISE.
 2. NUMBERED WORKS ARE DESCRIBED IN SCHEDULE 1 (AUTHORISED DEVELOPMENT) TO THE DEVELOPMENT CONSENT ORDER
 3. THE WORKS PLANS SHOULD BE READ ALONGSIDE THE DEVELOPMENT CONSENT ORDER, THE PARAMETERS SET OUT IN THE ENVIRONMENTAL STATEMENT AND A SCHEDULE TO THE DCO AND THE DESIGN PRINCIPLES AND DESIGN CODE.

LIMITS OF DEVIATION	WORK No.	AUTHORISED DEVELOPMENT
	7	Mitigation and Enhancement Area

CONTAINS OS DATA © CROWN COPYRIGHT [AND DATABASE RIGHT] [2023].

P02	SP	SH	JW	09/05/2024
P01	SP	SH	JW	20/03/2024

FINAL				
REVISION	DRAWN	CHECKED	APPROVED	DATE
DESCRIPTION				



PROJECT TITLE:
CORY DECARBONISATION PROJECT

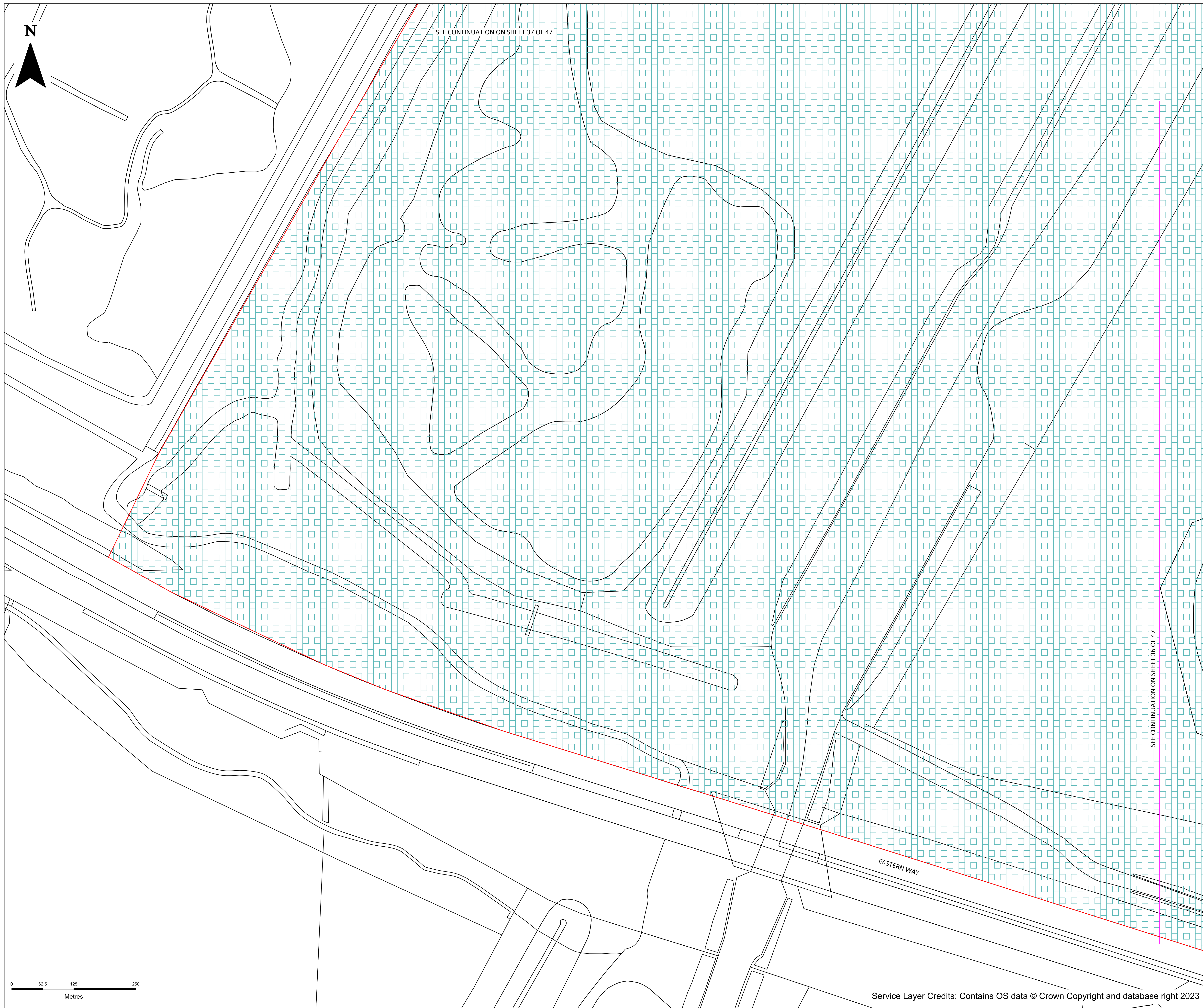
DRAWING TITLE:
**LAND PLANS PLURAL
REGULATION 5(2)(j)
APPLICATION DOCUMENT
REFERENCE 2.3
SHEET 34 OF 47**

DRAWING STATUS: **FOR SECTION 51 RESPONSE**

DRAWN: SP	CHECKED: SH	APPROVED: JW	AUTHORISED: AV
--------------	----------------	-----------------	-------------------

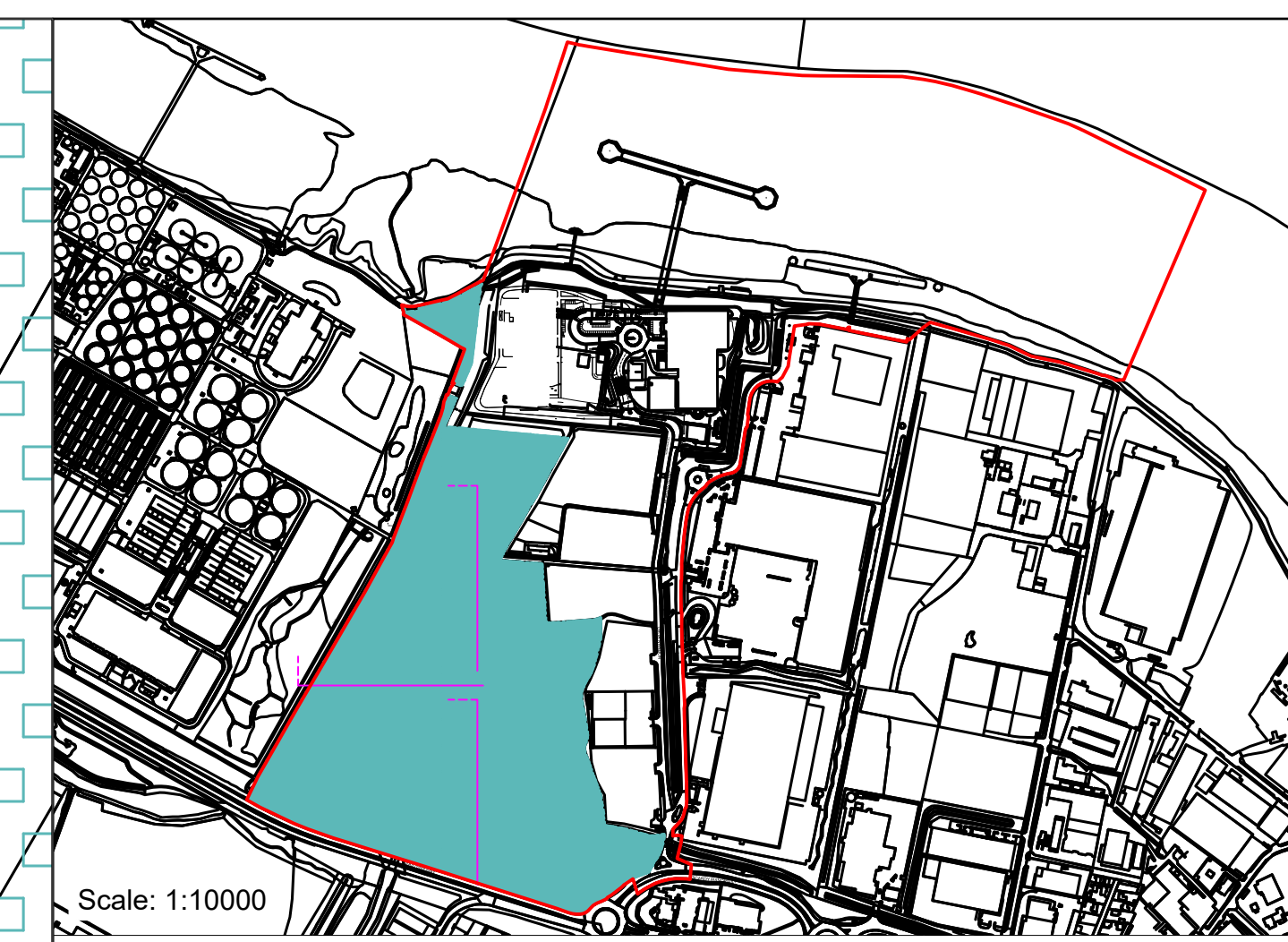
SCALE @ A0 SIZE: 1:1600	DATE: 09/05/2024	REVISION: P02
----------------------------	---------------------	------------------

DRAWING NUMBER:
EN010128-01-XX-DG-PL-0025-P02



SEE CONTINUATION ON SHEET 37 OF 47

SEE CONTINUATION ON SHEET 36 OF 47



Scale: 1:10000

Key:

ORDER LIMITS

Notes:

1. ALL DIMENSIONS ARE IN METERS UNLESS STATED OTHERWISE.
2. NUMBERED WORKS ARE DESCRIBED IN SCHEDULE 1 (AUTHORISED DEVELOPMENT) TO THE DEVELOPMENT CONSENT ORDER
3. THE WORKS PLANS SHOULD BE READ ALONGSIDE THE DEVELOPMENT CONSENT ORDER, THE PARAMETERS SET OUT IN THE ENVIRONMENTAL STATEMENT AND A SCHEDULE TO THE DCO AND THE DESIGN PRINCIPLES AND DESIGN CODE.

LIMITS OF DEVIATION	WORK No.	AUTHORISED DEVELOPMENT
	7	Mitigation and Enhancement Area

CONTAINS OS DATA © CROWN COPYRIGHT [AND DATABASE RIGHT] (2023).

P02	SP	SH	JW	09/05/2024
P01	SP	SH	JW	20/03/2024

FINAL				
REVISION	DRAWN	CHECKED	APPROVED	DATE
DESCRIPTION				



PROJECT TITLE:
CORY DECARBONISATION PROJECT

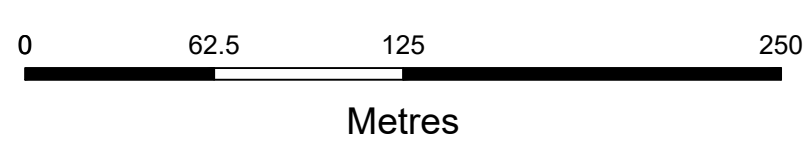
DRAWING TITLE:
**LAND PLANS PLURAL
REGULATION 5(2)(j)
APPLICATION DOCUMENT
REFERENCE 2.3
SHEET 35 OF 47**

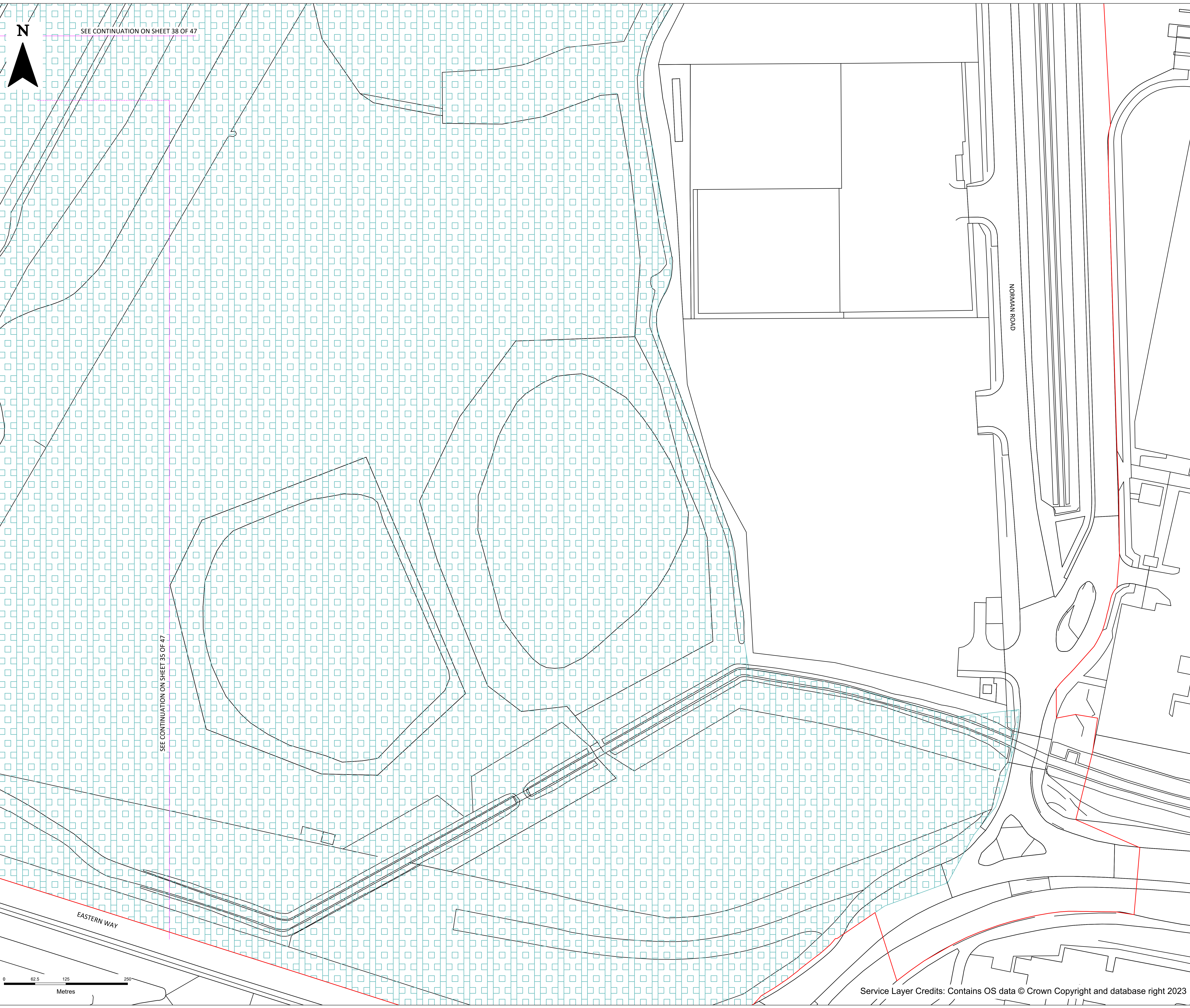
DRAWING STATUS: **FOR SECTION 51 RESPONSE**

DRAWN: SP	CHECKED: SH	APPROVED: JW	AUTHORISED: AV
--------------	----------------	-----------------	-------------------

SCALE @ A0 SIZE: 1:2500	DATE: 09/05/2024	REVISION: P02
----------------------------	---------------------	------------------

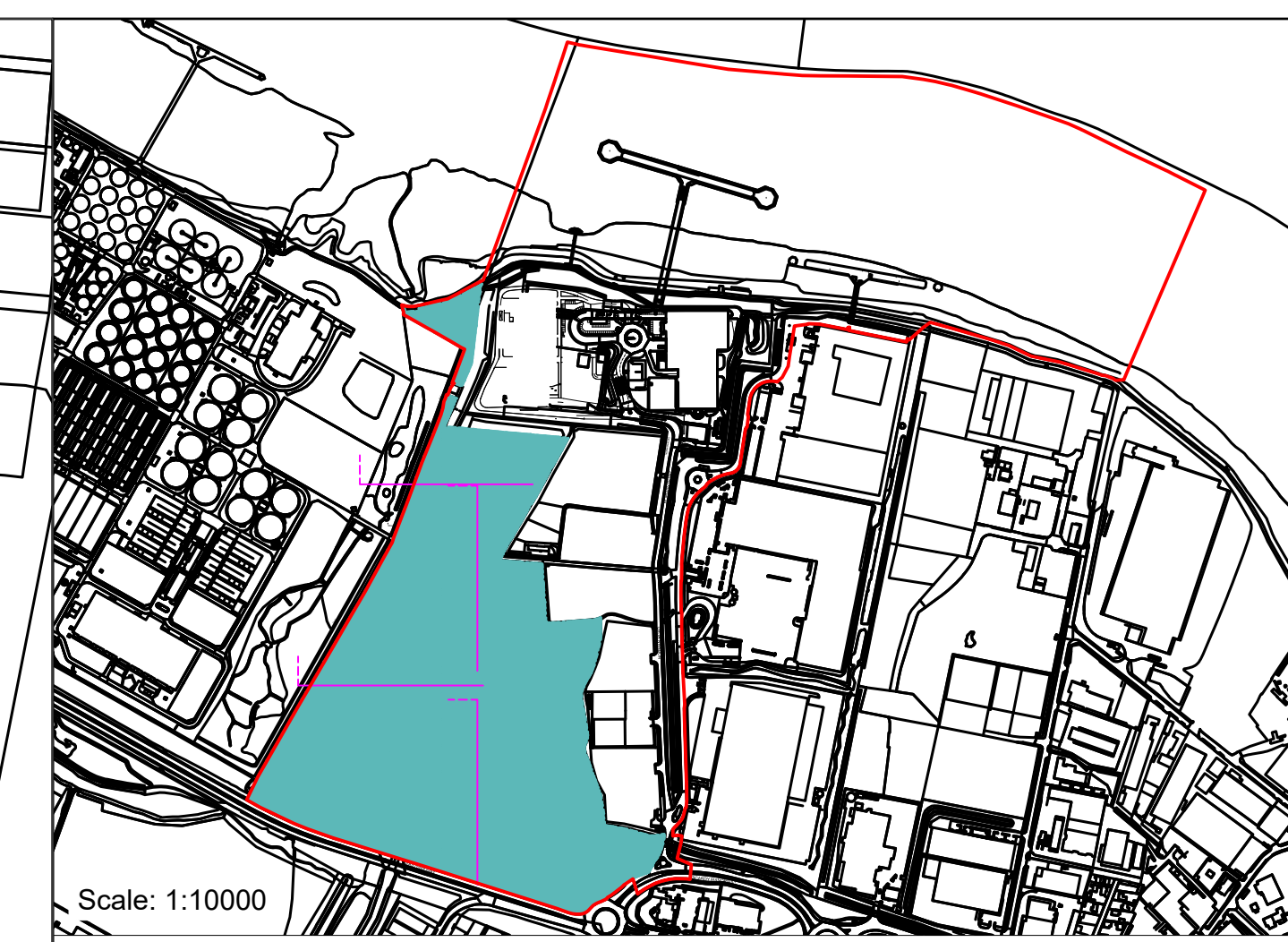
DRAWING NUMBER:
EN010128-01-XX-DG-PL-0025-P02





SEE CONTINUATION ON SHEET 38 OF 47

SEE CONTINUATION ON SHEET 35 OF 47



Scale: 1:10000

Key:

ORDER LIMITS

Notes:

1. ALL DIMENSIONS ARE IN METERS UNLESS STATED OTHERWISE.
2. NUMBERED WORKS ARE DESCRIBED IN SCHEDULE 1 (AUTHORISED DEVELOPMENT) TO THE DEVELOPMENT CONSENT ORDER
3. THE WORKS PLANS SHOULD BE READ ALONGSIDE THE DEVELOPMENT CONSENT ORDER, THE PARAMETERS SET OUT IN THE ENVIRONMENTAL STATEMENT AND A SCHEDULE TO THE DCO AND THE DESIGN PRINCIPLES AND DESIGN CODE.

LIMITS OF DEVIATION	WORK No.	AUTHORISED DEVELOPMENT
	7	Mitigation and Enhancement Area

CONTAINS OS DATA © CROWN COPYRIGHT [AND DATABASE RIGHT] (2023).

P02	SP	SH	JW	09/05/2024
P01	SP	SH	JW	20/03/2024

FINAL				
REVISION	DRAWN	CHECKED	APPROVED	DATE
DESCRIPTION				



PROJECT TITLE:
CORY DECARBONISATION PROJECT

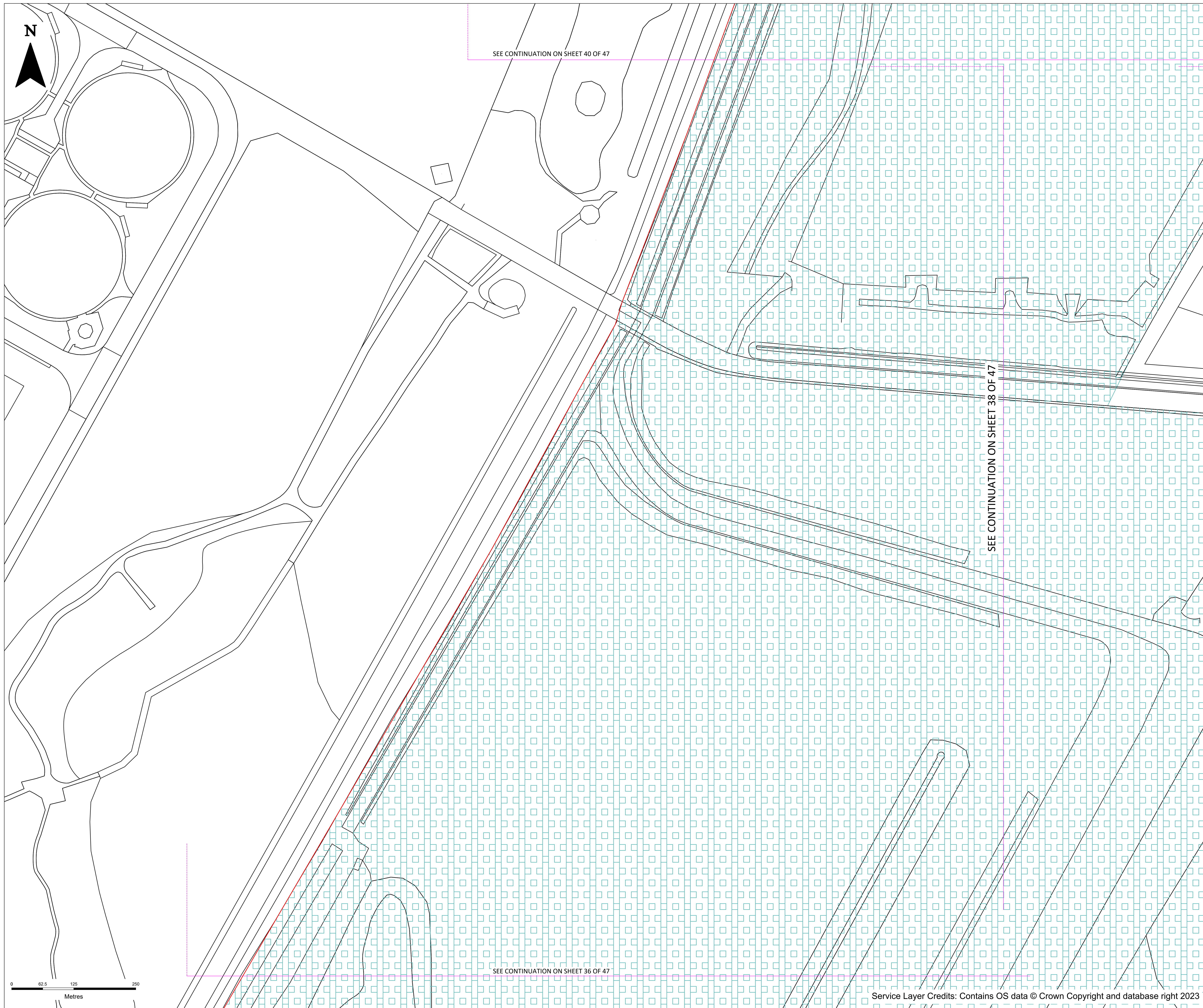
DRAWING TITLE:
**LAND PLANS PLURAL
REGULATION 5(2)(j)
APPLICATION DOCUMENT
REFERENCE 2.3
SHEET 36 OF 47**

DRAWING STATUS: **FOR SECTION 51 RESPONSE**

DRAWN: SP	CHECKED: SH	APPROVED: JW	AUTHORISED: AV
--------------	----------------	-----------------	-------------------

SCALE @ A0 SIZE: 1:2500	DATE: 09/05/2024	REVISION: P02
----------------------------	---------------------	------------------

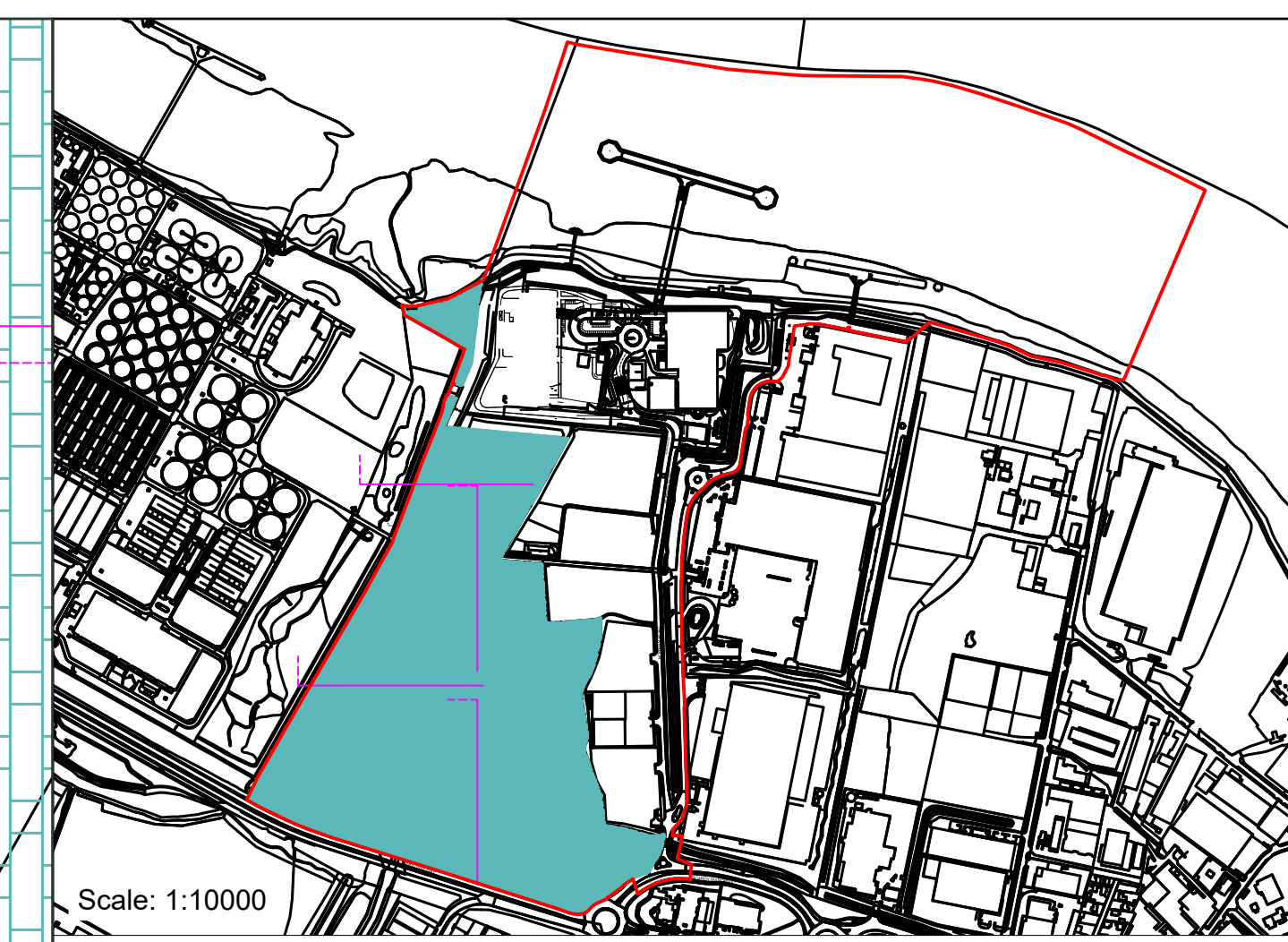
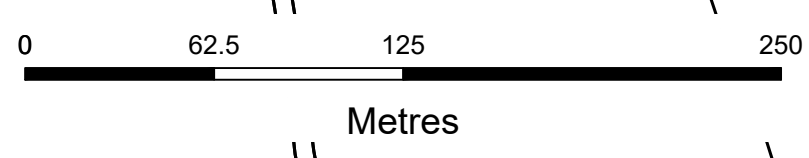
DRAWING NUMBER:
EN010128-01-XX-DG-PL-0025-P02



SEE CONTINUATION ON SHEET 40 OF 47

SEE CONTINUATION ON SHEET 38 OF 47

SEE CONTINUATION ON SHEET 36 OF 47



Key:

ORDER LIMITS

Notes:

1. ALL DIMENSIONS ARE IN METERS UNLESS STATED OTHERWISE.
2. NUMBERED WORKS ARE DESCRIBED IN SCHEDULE 1 (AUTHORISED DEVELOPMENT) TO THE DEVELOPMENT CONSENT ORDER
3. THE WORKS PLANS SHOULD BE READ ALONGSIDE THE DEVELOPMENT CONSENT ORDER, THE PARAMETERS SET OUT IN THE ENVIRONMENTAL STATEMENT AND A SCHEDULE TO THE DCO AND THE DESIGN PRINCIPLES AND DESIGN CODE.

LIMITS OF DEVIATION	WORK No.	AUTHORISED DEVELOPMENT
	7	Mitigation and Enhancement Area

CONTAINS OS DATA © CROWN COPYRIGHT [AND DATABASE RIGHT] [2023].

P02	SP	SH	JW	09/05/2024
P01	SP	SH	JW	20/03/2024

FINAL				
REVISION	DRAWN	CHECKED	APPROVED	DATE
DESCRIPTION				



PROJECT TITLE:
CORY DECARBONISATION PROJECT


DRAWING TITLE:
**LAND PLANS PLURAL
REGULATION 5(2)(j)
APPLICATION DOCUMENT
REFERENCE 2.3
SHEET 37 OF 47**

DRAWING STATUS: **FOR SECTION 51 RESPONSE**

DRAWN: SP	CHECKED: SH	APPROVED: JW	AUTHORISED: AV
--------------	----------------	-----------------	-------------------

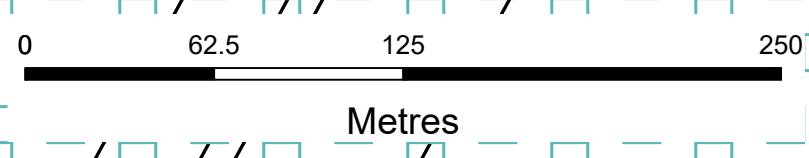
SCALE @ A0 SIZE: 1:2500	DATE: 09/05/2024	REVISION: P02
----------------------------	---------------------	------------------

DRAWING NUMBER:
EN010128-01-XX-DG-PL-0025-P02

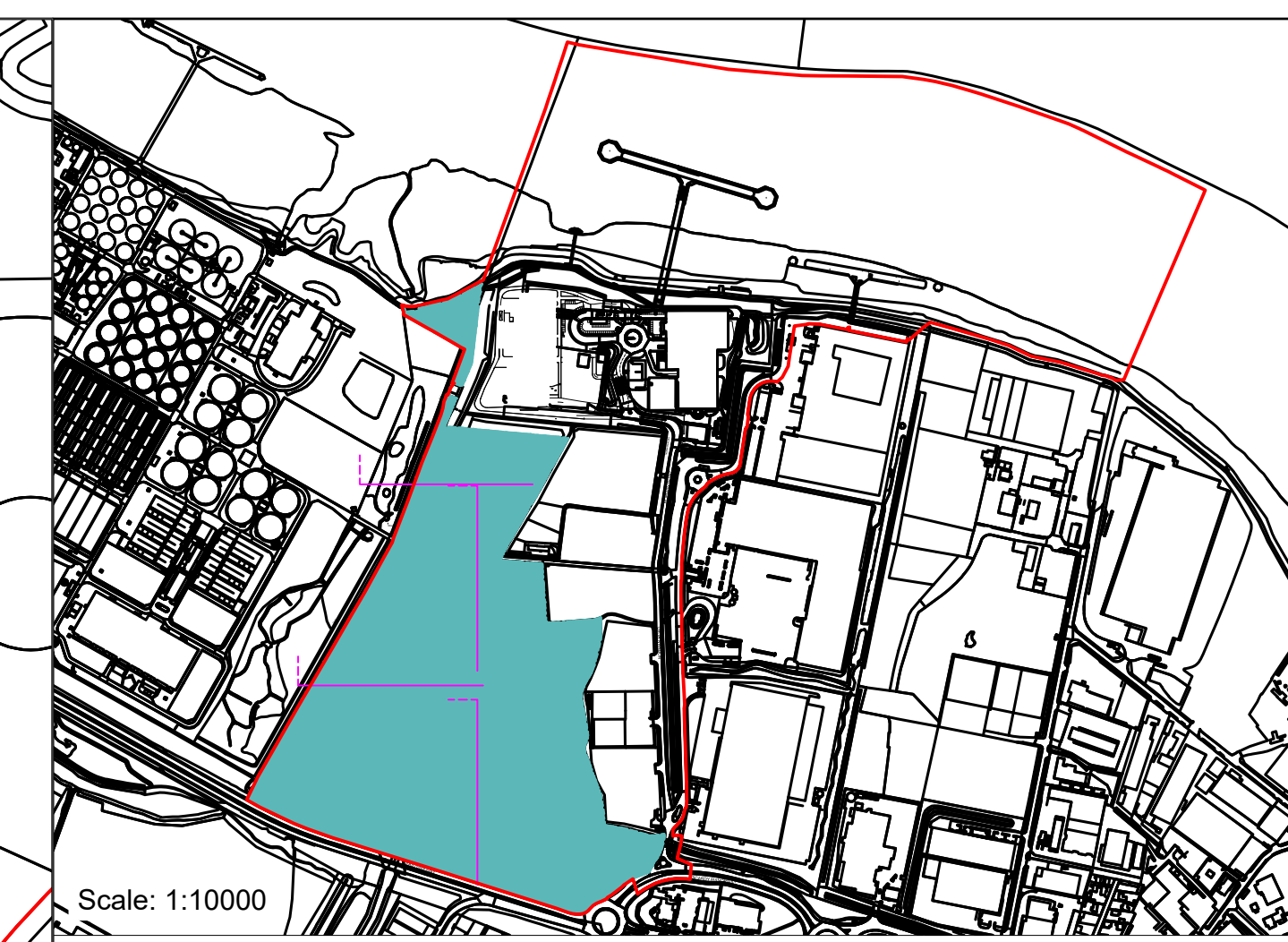


SEE CONTINUATION ON SHEET 39 OF 47

SEE CONTINUATION ON SHEET 37 OF 47



SEE CONTINUATION ON SHEET 36 OF 47



Scale: 1:10000

Key:

ORDER LIMITS

Notes:

- 1. ALL DIMENSIONS ARE IN METERS UNLESS STATED OTHERWISE.
- 2. NUMBERED WORKS ARE DESCRIBED IN SCHEDULE 1 (AUTHORISED DEVELOPMENT) TO THE DEVELOPMENT CONSENT ORDER
- 3. THE WORKS PLANS SHOULD BE READ ALONGSIDE THE DEVELOPMENT CONSENT ORDER, THE PARAMETERS SET OUT IN THE ENVIRONMENTAL STATEMENT AND A SCHEDULE TO THE DCO AND THE DESIGN PRINCIPLES AND DESIGN CODE.

LIMITS OF DEVIATION	WORK No.	AUTHORISED DEVELOPMENT
	7	Mitigation and Enhancement Area

CONTAINS OS DATA © CROWN COPYRIGHT [AND DATABASE RIGHT] [2023].

P02	SP	SH	JW	09/05/2024
P01	SP	SH	JW	20/03/2024

FINAL				
REVISION	DRAWN	CHECKED	APPROVED	DATE
DESCRIPTION				



PROJECT TITLE:
CORY DECARBONISATION PROJECT

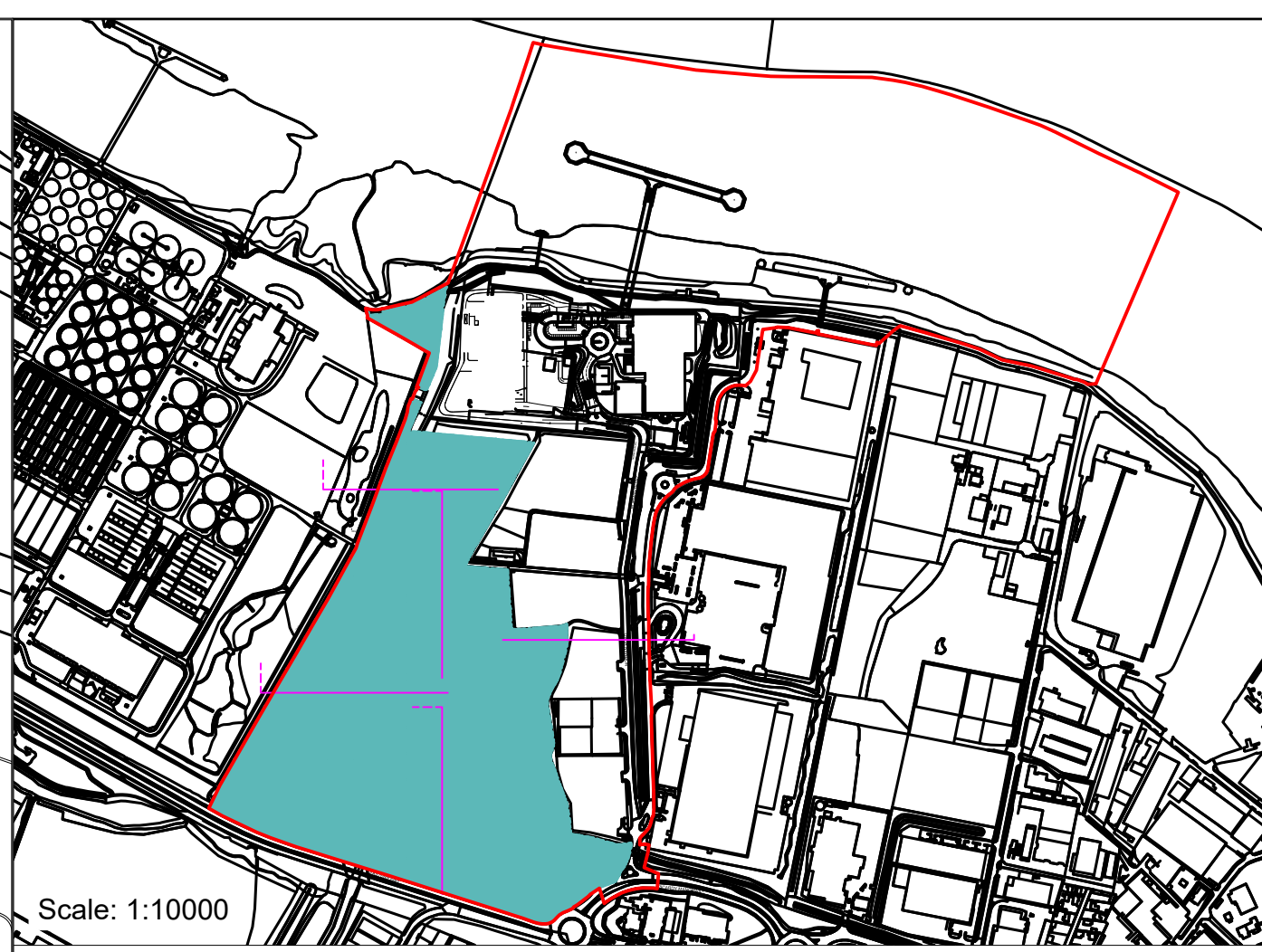
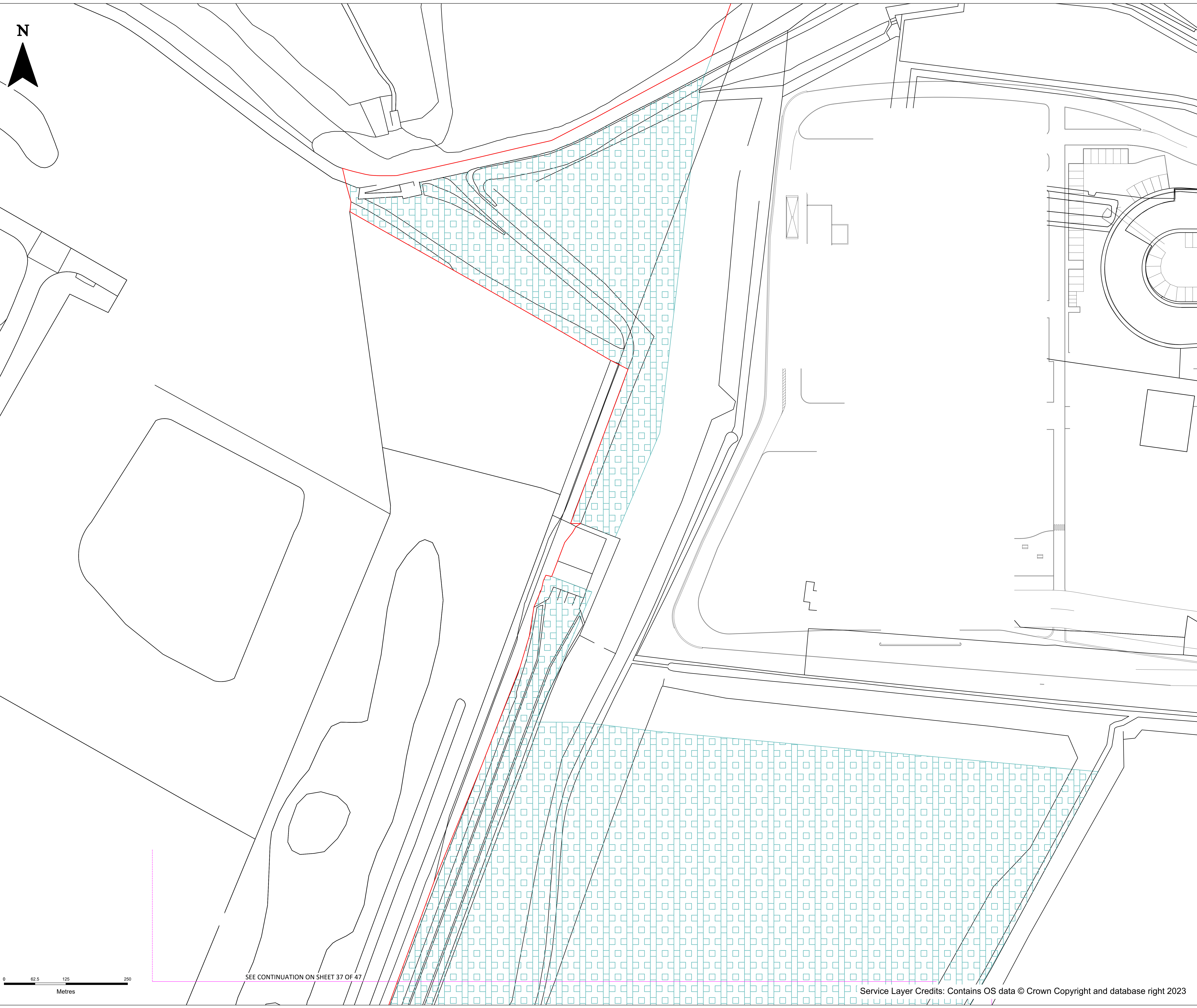
DRAWING TITLE:
**LAND PLANS PLURAL
REGULATION 5(2)(j)
APPLICATION DOCUMENT
REFERENCE 2.3
SHEET 38 OF 47**

DRAWING STATUS: **FOR SECTION 51 RESPONSE**

DRAWN: SP	CHECKED: SH	APPROVED: JW	AUTHORISED: AV
--------------	----------------	-----------------	-------------------

SCALE @ A0 SIZE: 1:2500	DATE: 09/05/2024	REVISION: P02
----------------------------	---------------------	------------------

DRAWING NUMBER:
EN010128-01-XX-DG-PL-0025-P02



Scale: 1:10000

Key:
 ORDER LIMITS

Notes:
 1. ALL DIMENSIONS ARE IN METERS UNLESS STATED OTHERWISE.
 2. NUMBERED WORKS ARE DESCRIBED IN SCHEDULE 1 (AUTHORISED DEVELOPMENT) TO THE DEVELOPMENT CONSENT ORDER
 3. THE WORKS PLANS SHOULD BE READ ALONGSIDE THE DEVELOPMENT CONSENT ORDER, THE PARAMETERS SET OUT IN THE ENVIRONMENTAL STATEMENT AND A SCHEDULE TO THE DCO AND THE DESIGN PRINCIPLES AND DESIGN CODE.

LIMITS OF DEVIATION	WORK No.	AUTHORISED DEVELOPMENT
	7	Mitigation and Enhancement Area

CONTAINS OS DATA © CROWN COPYRIGHT [AND DATABASE RIGHT] (2023).

P02	SP	SH	JW	09/05/2024
P01	SP	SH	JW	20/03/2024
FINAL				
REVISION	DRAWN	CHECKED	APPROVED	DATE
DESCRIPTION				



PROJECT TITLE:
CORY DECARBONISATION PROJECT

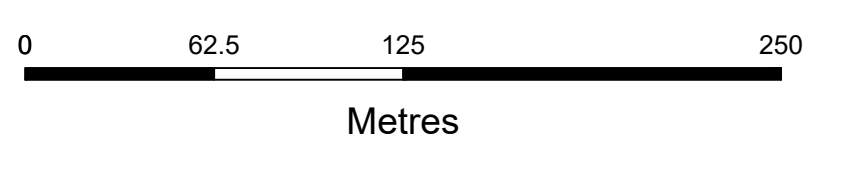
DRAWING TITLE:
**LAND PLANS PLURAL
 REGULATION 5(2)(j)
 APPLICATION DOCUMENT
 REFERENCE 2.3
 SHEET 39 OF 47**

DRAWING STATUS
FOR SECTION 51 RESPONSE

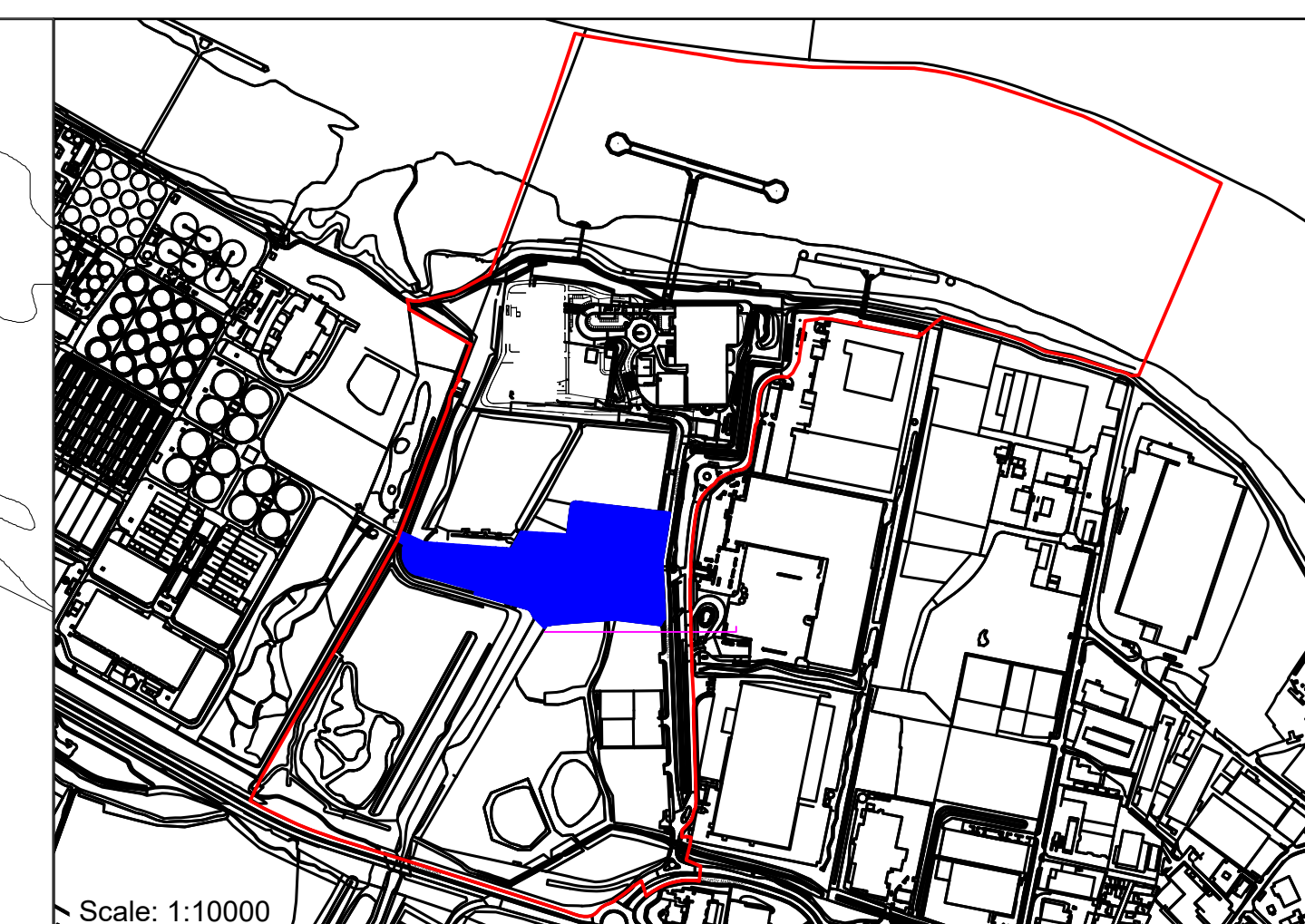
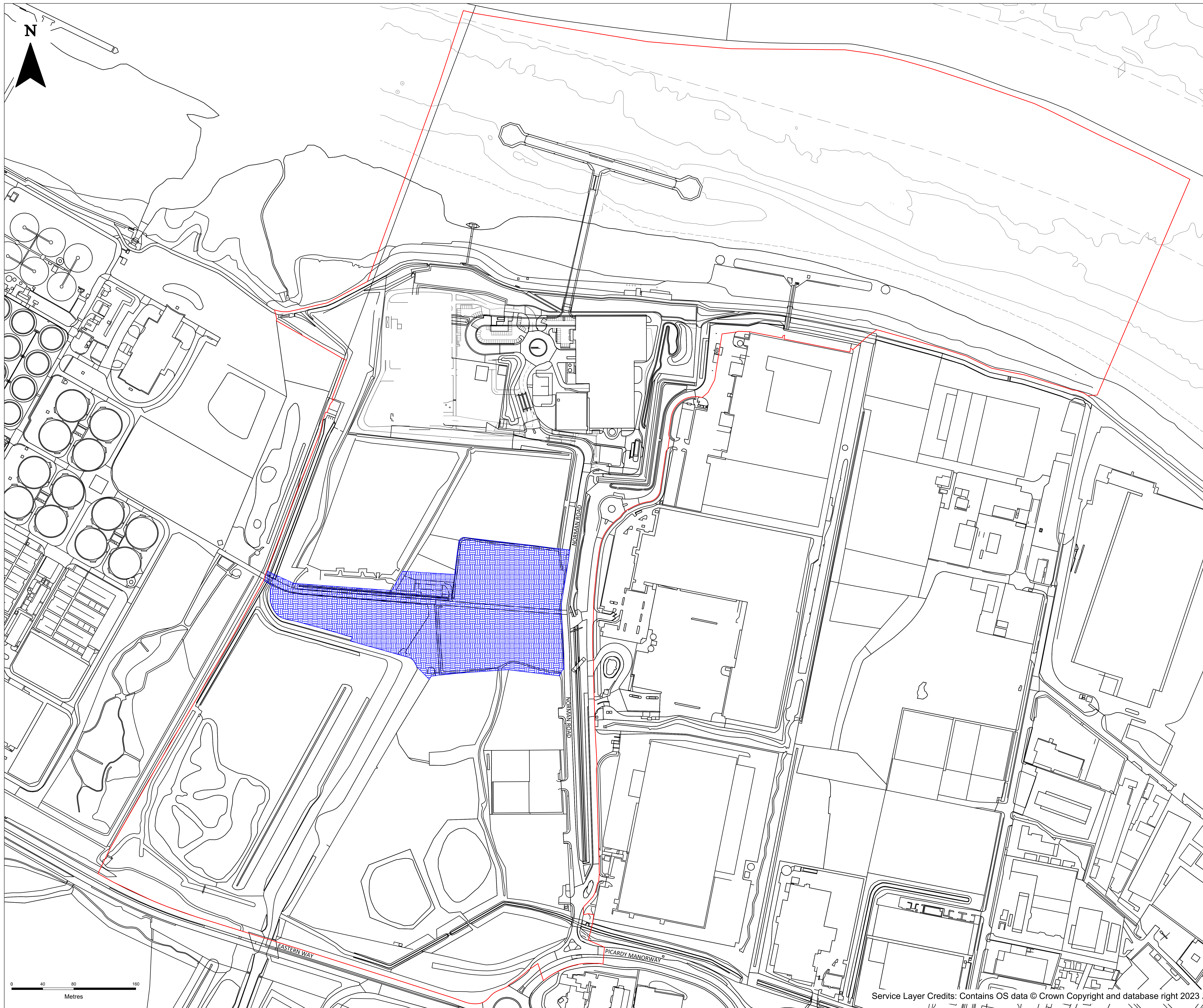
DRAWN: SP	CHECKED: SH	APPROVED: JW	AUTHORISED: AV
--------------	----------------	-----------------	-------------------

SCALE @ A0 SIZE: 1:2500	DATE: 09/05/2024	REVISION: P02
----------------------------	---------------------	------------------

DRAWING NUMBER:
EN010128-01-XX-DG-PL-0025-P02



SEE CONTINUATION ON SHEET 37 OF 47



Scale: 1:10000

Key:

ORDER LIMITS

Notes:

1. ALL DIMENSIONS ARE IN METERS UNLESS STATED OTHERWISE.
2. NUMBERED WORKS ARE DESCRIBED IN SCHEDULE 1 (AUTHORISED DEVELOPMENT) TO THE DEVELOPMENT CONSENT ORDER.
3. THE WORKS PLANS SHOULD BE READ ALONGSIDE THE DEVELOPMENT CONSENT ORDER, THE PARAMETERS SET OUT IN THE ENVIRONMENTAL STATEMENT AND A SCHEDULE TO THE DCO AND THE DESIGN PRINCIPLES AND DESIGN CODE.

LIMITS OF DEVIATION	WORK No.	AUTHORISED DEVELOPMENT
	8	Re-Routing of Thames Water access road

CONTAINS OS DATA © CROWN COPYRIGHT [AND DATABASE RIGHT] [2023].

P02	SP	DS	TA	09/05/2024
P01	DT	DS	TA	20/03/2024

FINAL				
REVISION	DRAWN	CHECKED	APPROVED	DATE
DESCRIPTION				



PROJECT TITLE:
CORY DECARBONISATION PROJECT

DRAWING TITLE:
**LAND PLANS PLURAL
REGULATION 5(2)(j)
APPLICATION DOCUMENT
REFERENCE 2.3
SHEET 40 OF 47**

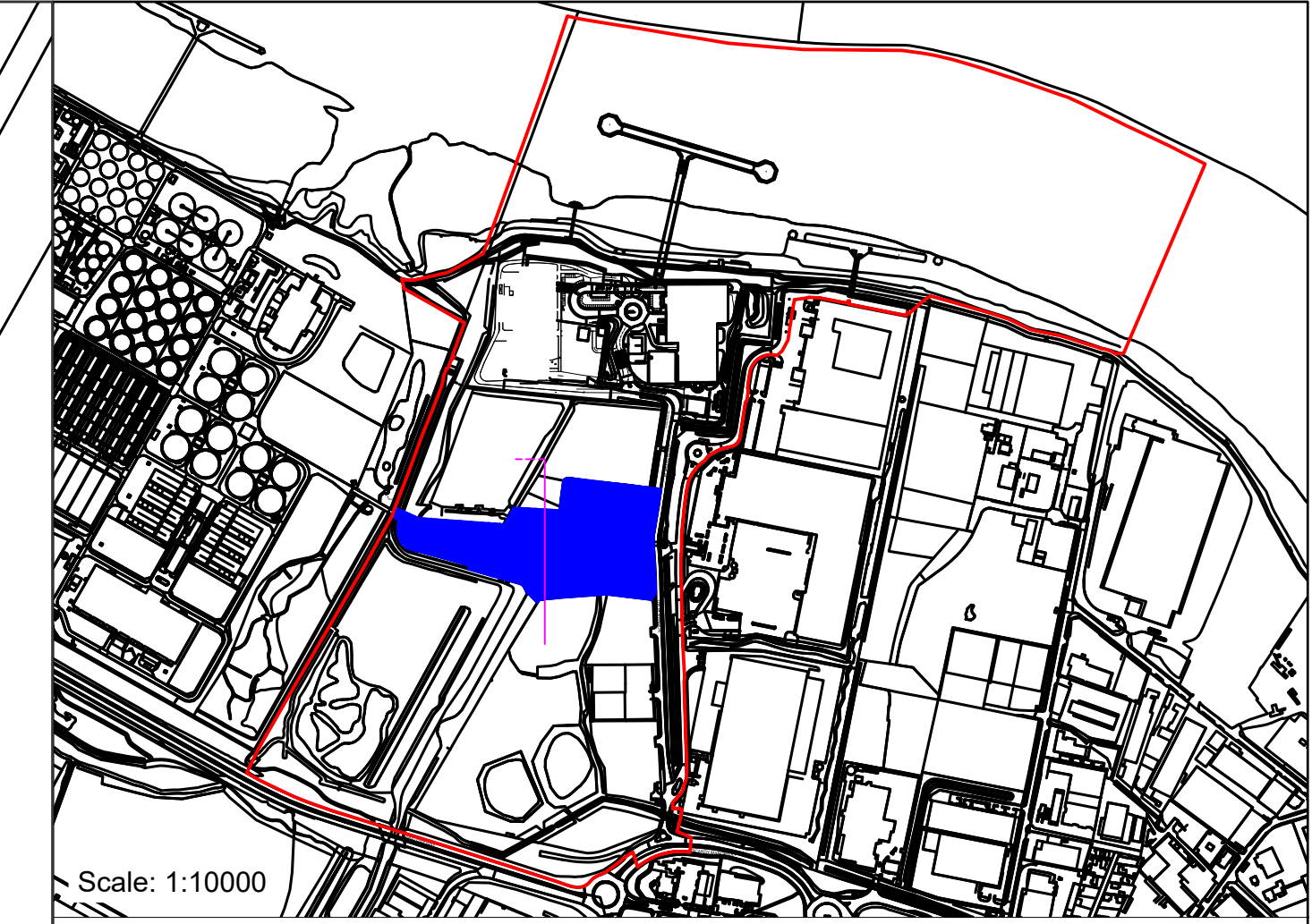

DRAWING STATUS: **FOR SECTION 51 RESPONSE**

DRAWN: DT	CHECKED: DS	APPROVED: TA	AUTHORISED: AV
--------------	----------------	-----------------	-------------------

SCALE @ A0 SIZE: 1:1600	DATE: 09/05/2024	REVISION: P02
----------------------------	---------------------	------------------

DRAWING NUMBER:
EN010128-01-XX-DG-PL-0026-P02

N



Scale: 1:10000

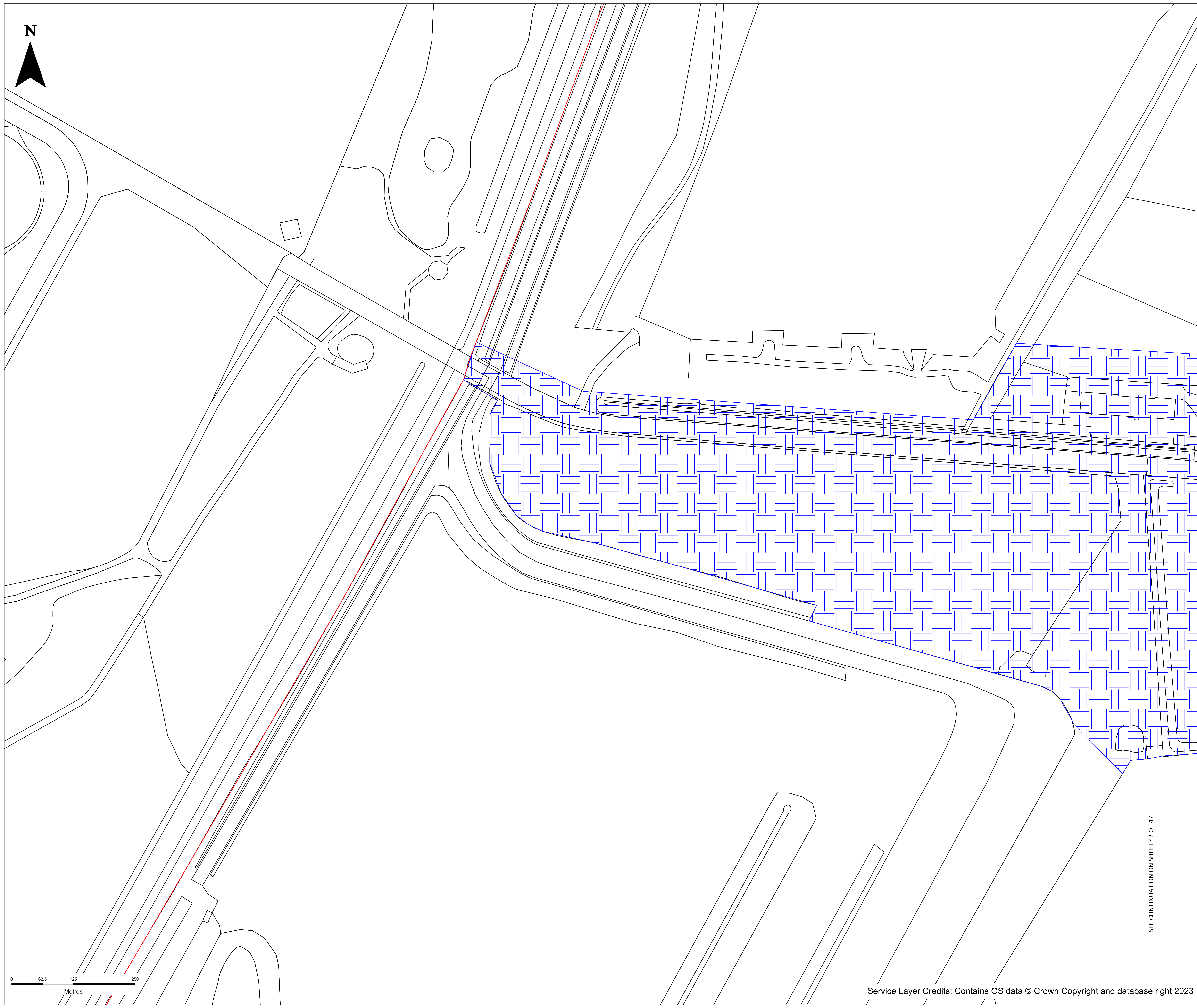
Key:

ORDER LIMITS

Notes:

- 1. ALL DIMENSIONS ARE IN METERS UNLESS STATED OTHERWISE.
- 2. NUMBERED WORKS ARE DESCRIBED IN SCHEDULE 1 (AUTHORISED DEVELOPMENT) TO THE DEVELOPMENT CONSENT ORDER
- 3. THE WORKS PLANS SHOULD BE READ ALONGSIDE THE DEVELOPMENT CONSENT ORDER, THE PARAMETERS SET OUT IN THE ENVIRONMENTAL STATEMENT AND A SCHEDULE TO THE DCO AND THE DESIGN PRINCIPLES AND DESIGN CODE.

LIMITS OF DEVIATION	WORK No.	AUTHORISED DEVELOPMENT
	8	Re-Routing of Thames Water access road



CONTAINS OS DATA © CROWN COPYRIGHT [AND DATABASE RIGHT] (2023).

P02	SP	DS	TA	09/05/2024
P01	DT	DS	TA	20/03/2024

FINAL				
REVISION	DRAWN	CHECKED	APPROVED	DATE
DESCRIPTION				



PROJECT TITLE:
CORY DECARBONISATION PROJECT

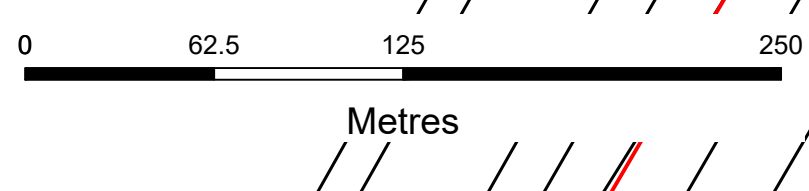
DRAWING TITLE:
**LAND PLANS PLURAL
REGULATION 5(2)(j)
APPLICATION DOCUMENT
REFERENCE 2.3
SHEET 41 OF 47**

DRAWING STATUS: **FOR SECTION 51 RESPONSE**


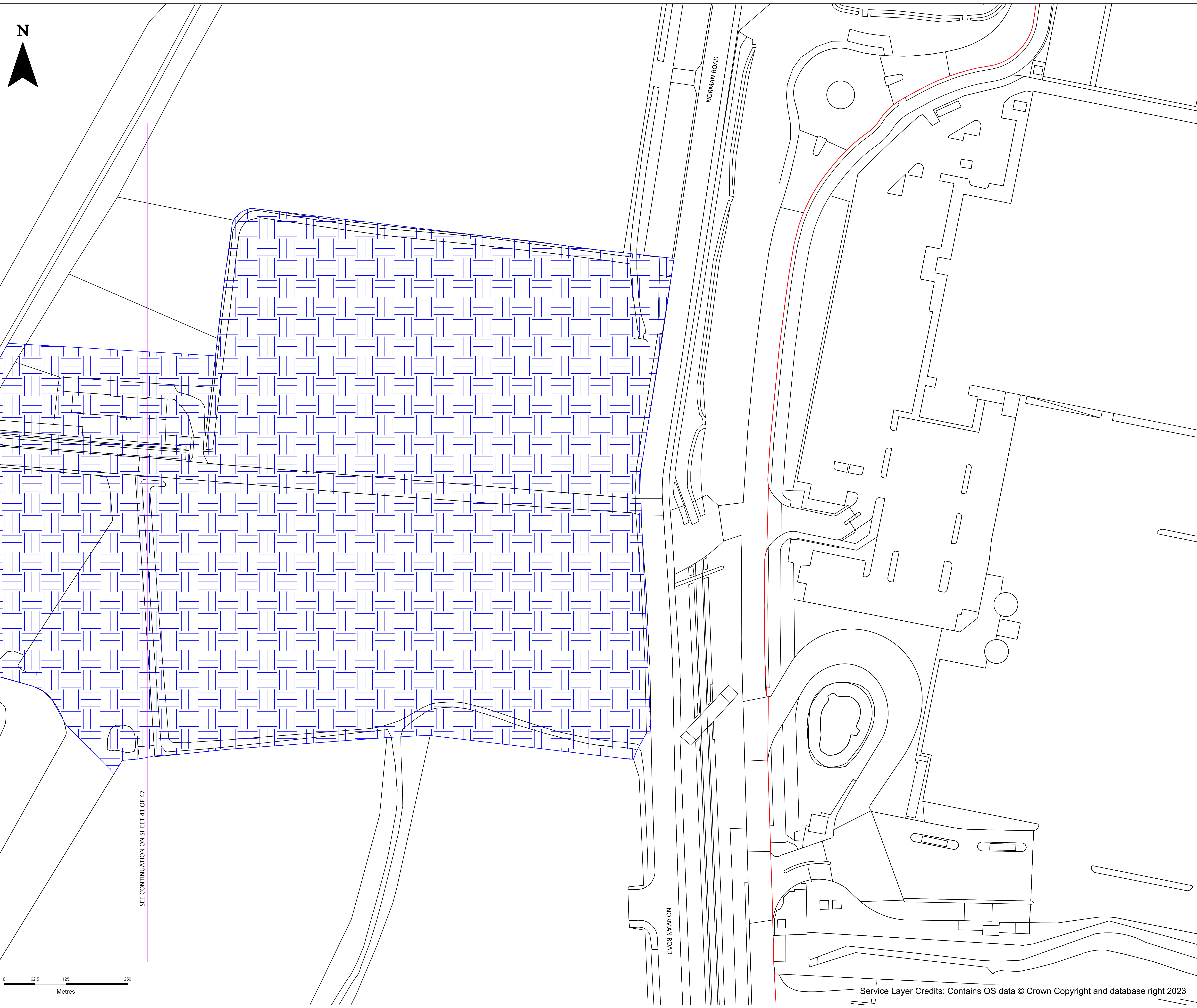
DRAWN: DT	CHECKED: DS	APPROVED: TA	AUTHORISED: AV
--------------	----------------	-----------------	-------------------

SCALE @ A0 SIZE: 1:2500	DATE: 09/05/2024	REVISION: P02
----------------------------	---------------------	------------------

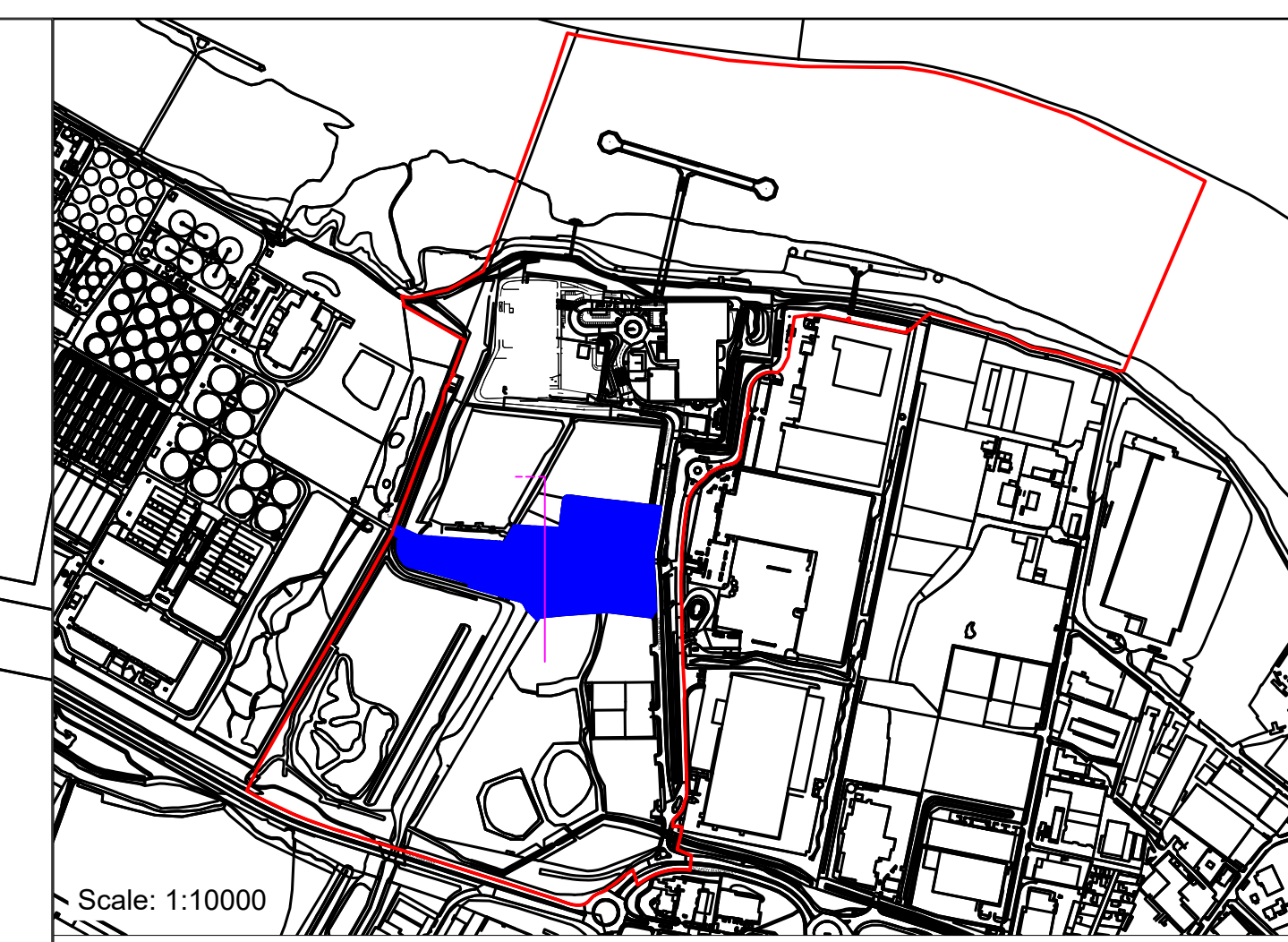
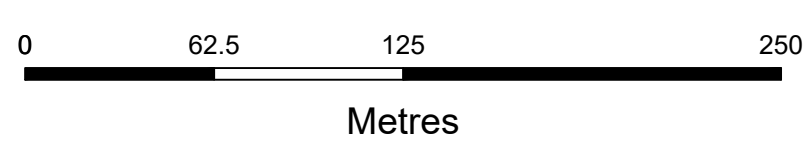
DRAWING NUMBER:
EN010128-01-XX-DG-PL-0026-P02



SEE CONTINUATION ON SHEET 42 OF 47



SEE CONTINUATION ON SHEET 41 OF 47



Scale: 1:10000

Key:

ORDER LIMITS

Notes:

1. ALL DIMENSIONS ARE IN METERS UNLESS STATED OTHERWISE.
2. NUMBERED WORKS ARE DESCRIBED IN SCHEDULE 1 (AUTHORISED DEVELOPMENT) TO THE DEVELOPMENT CONSENT ORDER
3. THE WORKS PLANS SHOULD BE READ ALONGSIDE THE DEVELOPMENT CONSENT ORDER, THE PARAMETERS SET OUT IN THE ENVIRONMENTAL STATEMENT AND A SCHEDULE TO THE DCO AND THE DESIGN PRINCIPLES AND DESIGN CODE.

LIMITS OF DEVIATION	WORK No.	AUTHORISED DEVELOPMENT
	8	Re-Routing of Thames Water access road

CONTAINS OS DATA © CROWN COPYRIGHT [AND DATABASE RIGHT] (2023).

P02	SP	DS	TA	09/05/2024
P01	DT	DS	TA	20/03/2024

FINAL				
REVISION	DRAWN	CHECKED	APPROVED	DATE
DESCRIPTION				



PROJECT TITLE:
CORY DECARBONISATION PROJECT

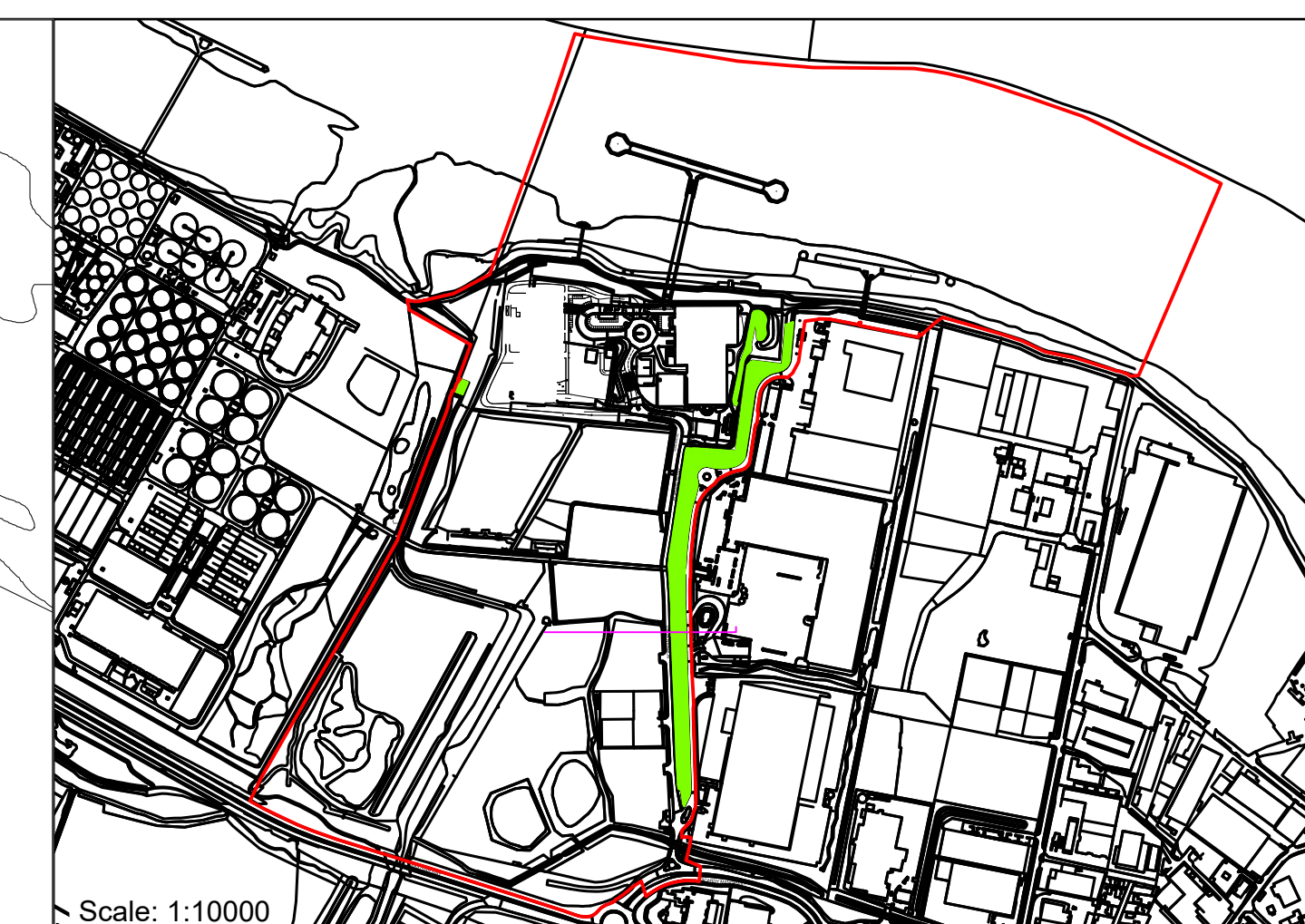
DRAWING TITLE:
**LAND PLANS PLURAL
REGULATION 5(2)(j)
APPLICATION DOCUMENT
REFERENCE 2.3
SHEET 42 OF 47**

DRAWING STATUS: **FOR SECTION 51 RESPONSE**

DRAWN: DT	CHECKED: DS	APPROVED: TA	AUTHORISED: AV
--------------	----------------	-----------------	-------------------

SCALE @ A0 SIZE: 1:2500	DATE: 09/05/2024	REVISION: P02
----------------------------	---------------------	------------------

DRAWING NUMBER:
EN010128-01-XX-DG-PL-0026-P02



- Key:**
- ORDER LIMITS
- Notes:**
1. ALL DIMENSIONS ARE IN METERS UNLESS STATED OTHERWISE.
 2. NUMBERED WORKS ARE DESCRIBED IN SCHEDULE 1 (AUTHORISED DEVELOPMENT) TO THE DEVELOPMENT CONSENT ORDER
 3. THE WORKS PLANS SHOULD BE READ ALONGSIDE THE DEVELOPMENT CONSENT ORDER, THE PARAMETERS SET OUT IN THE ENVIRONMENTAL STATEMENT AND A SCHEDULE TO THE DCO AND THE DESIGN PRINCIPLES AND DESIGN CODE.

LIMITS OF DEVIATION	WORK No.	AUTHORISED DEVELOPMENT
	9	PROTECTIVE WORKS

CONTAINS OS DATA © CROWN COPYRIGHT [AND DATABASE RIGHT] (2023).

P02	SP	DS	TA	09/05/2024
P01	DT	DS	TA	20/03/2024

FINAL				
REVISION	DRAWN	CHECKED	APPROVED	DATE
DESCRIPTION				



PROJECT TITLE:
CORY DECARBONISATION PROJECT

DRAWING TITLE:
**LAND PLANS PLURAL
REGULATION 5(2)(j)
APPLICATION DOCUMENT
REFERENCE 2.3
SHEET 43 OF 47**

DRAWING STATUS: **FOR SECTION 51 RESPONSE**

DRAWN: DT	CHECKED: DS	APPROVED: TA	AUTHORISED: AV
--------------	----------------	-----------------	-------------------

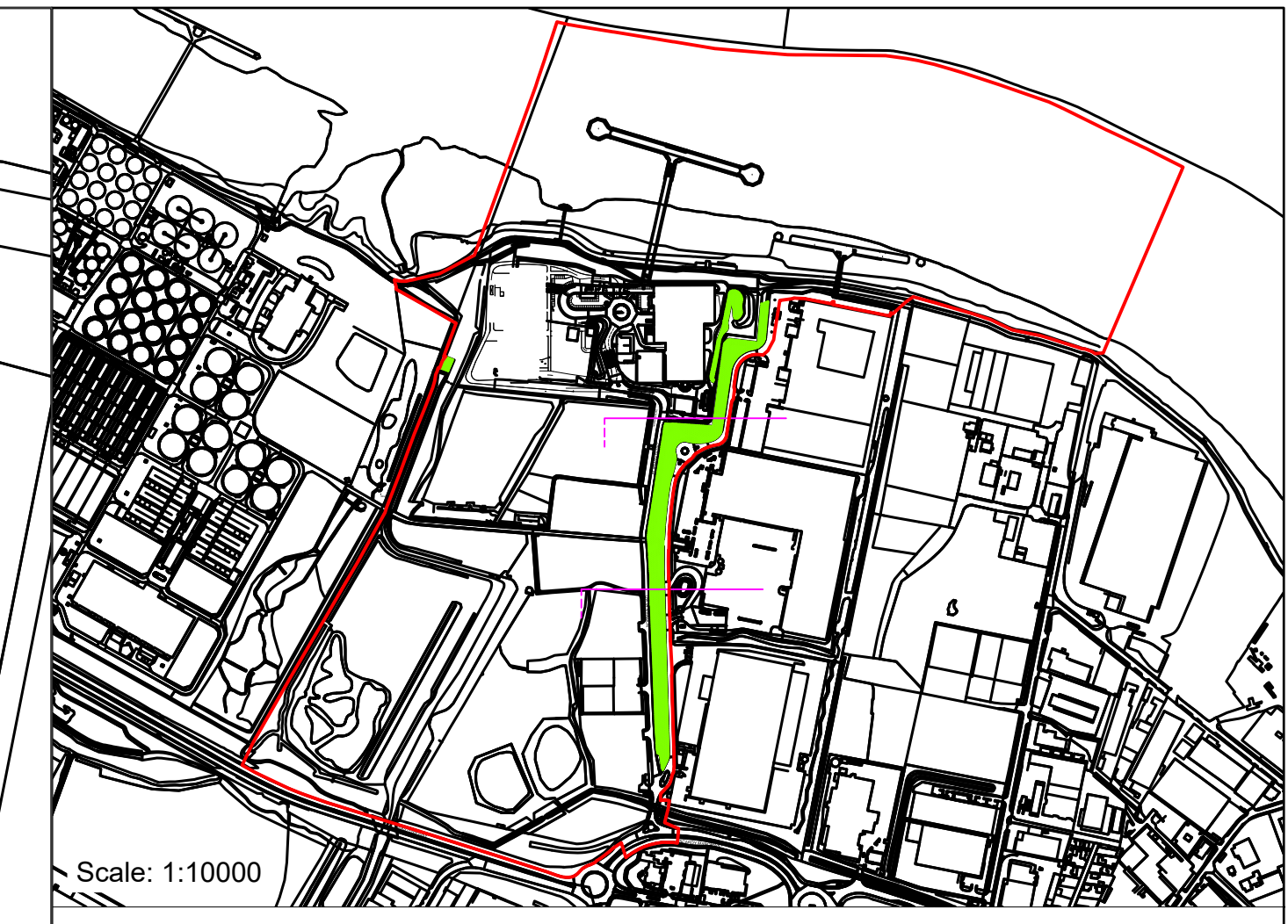
SCALE @ A0 SIZE: 1:1600	DATE: 09/05/2024	REVISION: P02
----------------------------	---------------------	------------------

DRAWING NUMBER:
EN010128-01-XX-DG-PL-0027-P02

N



SEE CONTINUATION ON SHEET 45 OF 47



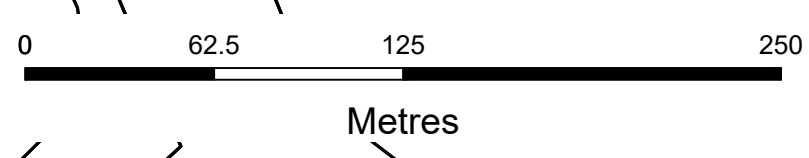
Scale: 1:10000

Key:
ORDER LIMITS

- Notes:
1. ALL DIMENSIONS ARE IN METERS UNLESS STATED OTHERWISE.
 2. NUMBERED WORKS ARE DESCRIBED IN SCHEDULE 1 (AUTHORISED DEVELOPMENT) TO THE DEVELOPMENT CONSENT ORDER
 3. THE WORKS PLANS SHOULD BE READ ALONGSIDE THE DEVELOPMENT CONSENT ORDER, THE PARAMETERS SET OUT IN THE ENVIRONMENTAL STATEMENT AND A SCHEDULE TO THE DCO AND THE DESIGN PRINCIPLES AND DESIGN CODE.

LIMITS OF DEVIATION	WORK No.	AUTHORISED DEVELOPMENT
	9	PROTECTIVE WORKS

NORMAN ROAD



CONTAINS OS DATA © CROWN COPYRIGHT [AND DATABASE RIGHT] (2023).

P02	SP	DS	TA	09/05/2024
P01	DT	DS	TA	20/03/2024

FINAL				
REVISION	DRAWN	CHECKED	APPROVED	DATE
DESCRIPTION				



PROJECT TITLE:
CORY DECARBONISATION PROJECT


DRAWING TITLE:
**LAND PLANS PLURAL
REGULATION 5(2)(j)
APPLICATION DOCUMENT
REFERENCE 2.3
SHEET 44 OF 47**

DRAWING STATUS
FOR SECTION 51 RESPONSE

DRAWN: DT	CHECKED: DS	APPROVED: TA	AUTHORISED: AV
--------------	----------------	-----------------	-------------------

SCALE @ A0 SIZE: 1:2500	DATE: 09/05/2024	REVISION: P02
----------------------------	---------------------	------------------

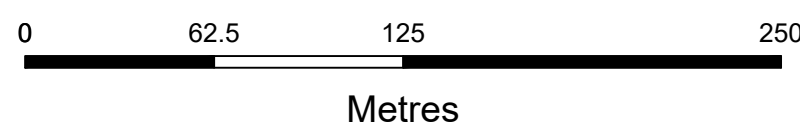
DRAWING NUMBER:
EN010128-01-XX-DG-PL-0027-P02



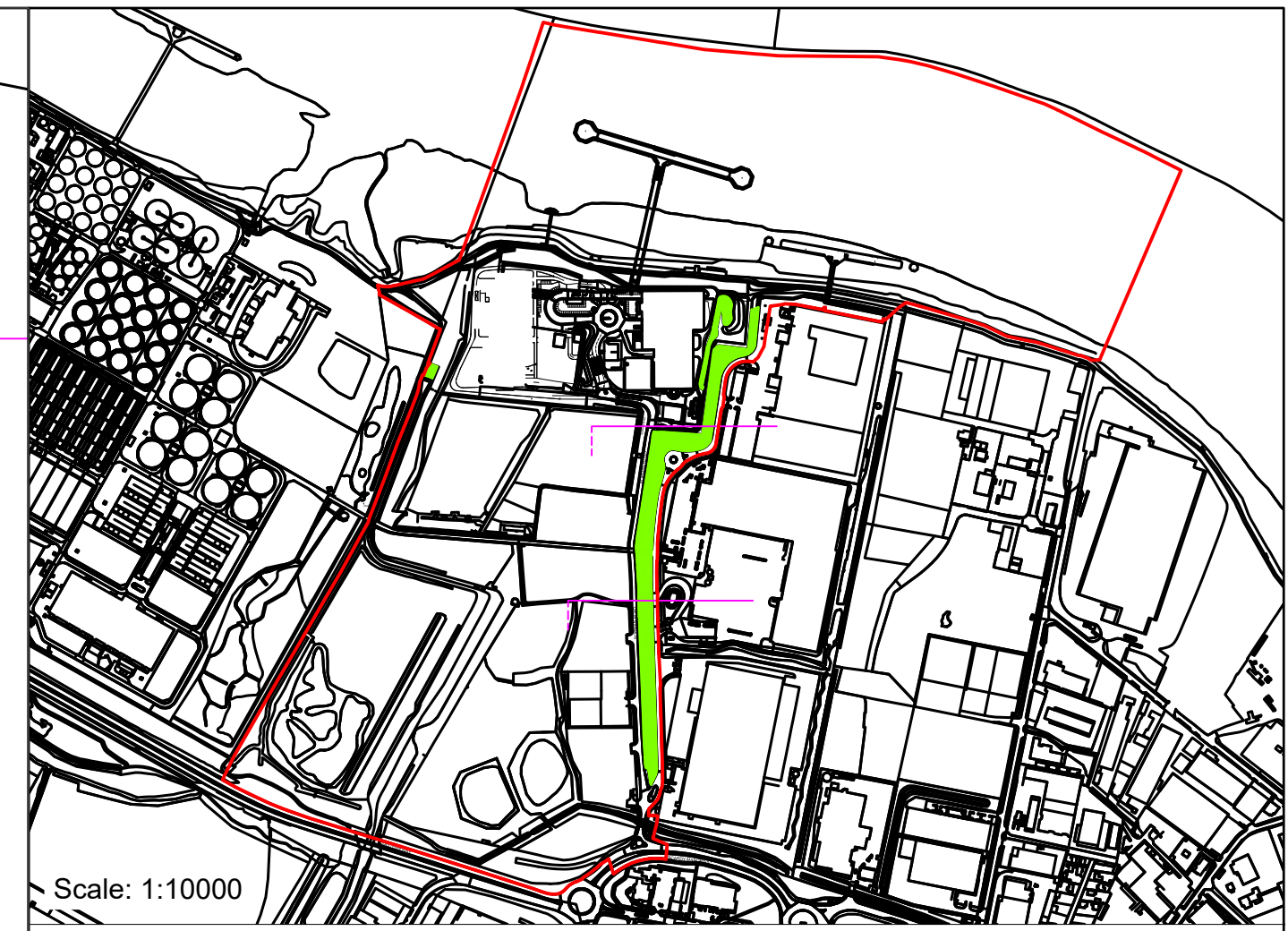
SEE CONTINUATION ON SHEET 46 OF 41

NORMAN ROAD

SEE CONTINUATION ON SHEET 44 OF 47



Service Layer Credits: Contains OS data © Crown Copyright and database right 2023



Scale: 1:10000

Key:

ORDER LIMITS

Notes:

1. ALL DIMENSIONS ARE IN METERS UNLESS STATED OTHERWISE.
2. NUMBERED WORKS ARE DESCRIBED IN SCHEDULE 1 (AUTHORISED DEVELOPMENT) TO THE DEVELOPMENT CONSENT ORDER
3. THE WORKS PLANS SHOULD BE READ ALONGSIDE THE DEVELOPMENT CONSENT ORDER, THE PARAMETERS SET OUT IN THE ENVIRONMENTAL STATEMENT AND A SCHEDULE TO THE DCO AND THE DESIGN PRINCIPLES AND DESIGN CODE.

LIMITS OF DEVIATION	WORK No.	AUTHORISED DEVELOPMENT
	9	PROTECTIVE WORKS

CONTAINS OS DATA © CROWN COPYRIGHT [AND DATABASE RIGHT] [2023].

P02	SP	DS	TA	09/05/2024
P01	DT	DS	TA	20/03/2024

FINAL

REVISION	DRAWN	CHECKED	APPROVED	DATE

DESCRIPTION



PROJECT TITLE:

CORY DECARBONISATION PROJECT

DRAWING TITLE:

LAND PLANS PLURAL
REGULATION 5(2)(j)
APPLICATION DOCUMENT
REFERENCE 2.3
SHEET 45 OF 47

DRAWING STATUS

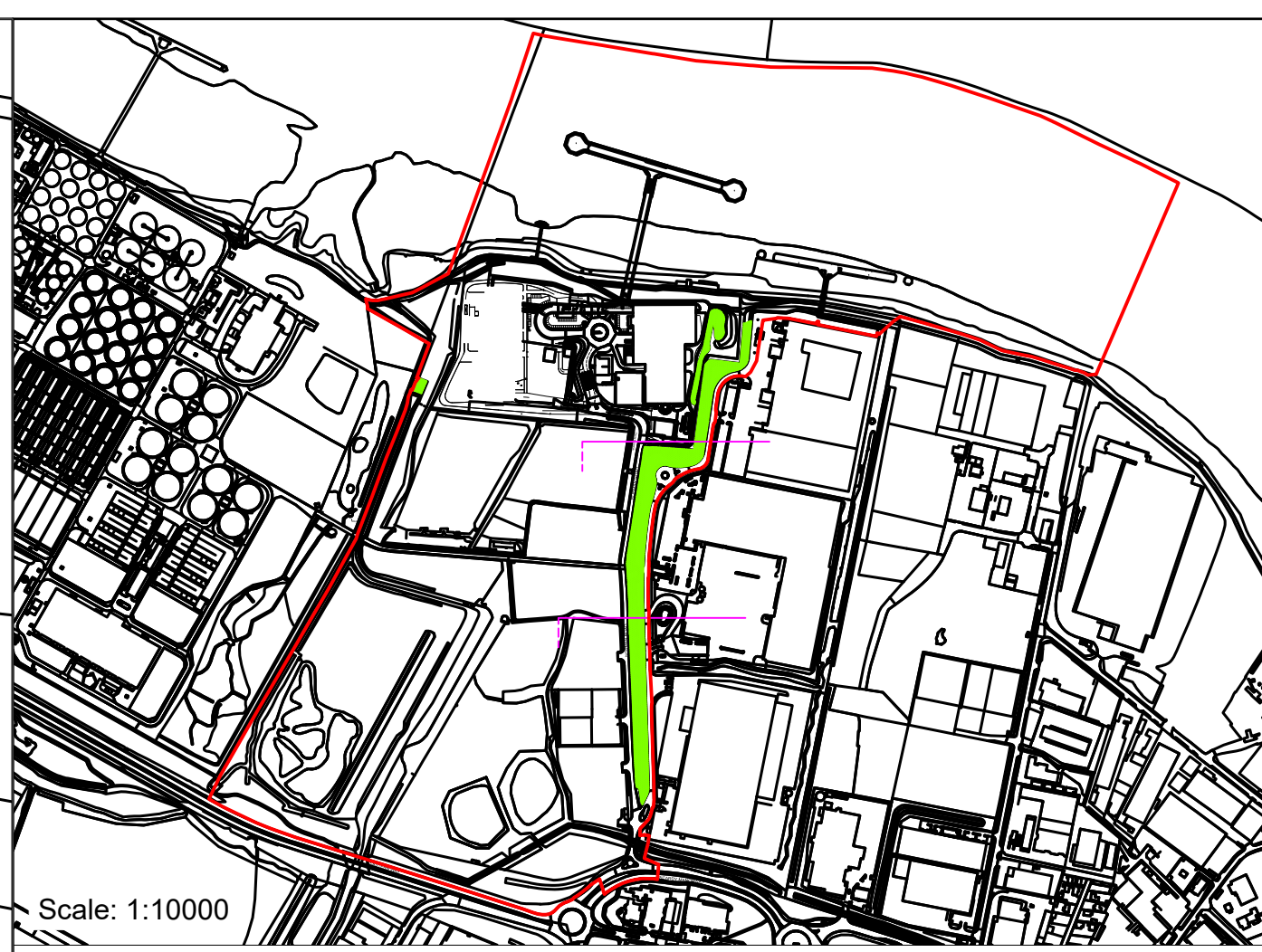
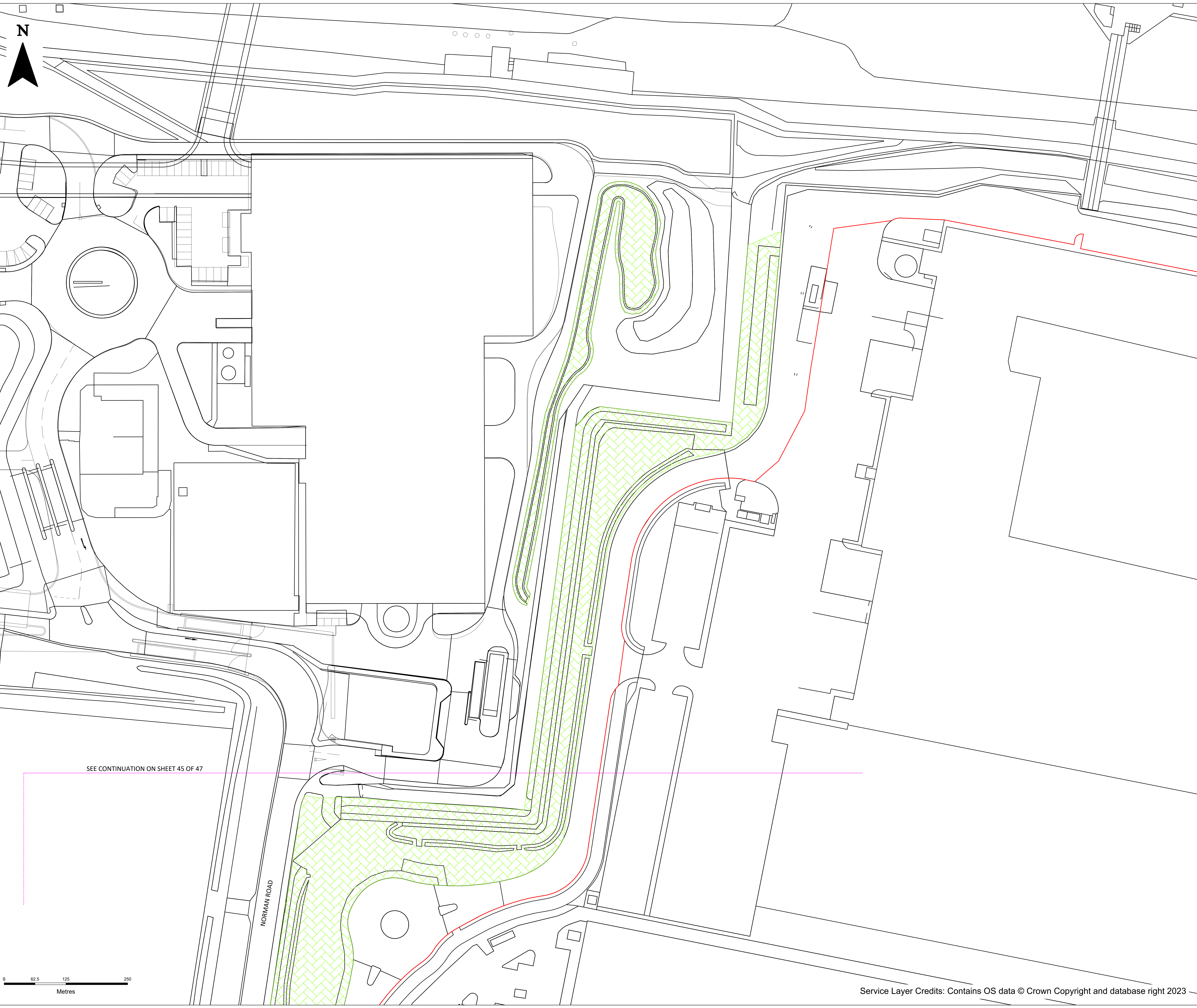
FOR SECTION 51 RESPONSE

DRAWN:	CHECKED:	APPROVED:	AUTHORISED:
DT	DS	TA	AV

SCALE @ A0 SIZE:	DATE:	REVISION:
1:2500	09/05/2024	P02

DRAWING NUMBER:

EN010128-01-XX-DG-PL-0027-P02



Scale: 1:10000

Key:
— ORDER LIMITS

Notes:
 1. ALL DIMENSIONS ARE IN METERS UNLESS STATED OTHERWISE.
 2. NUMBERED WORKS ARE DESCRIBED IN SCHEDULE 1 (AUTHORISED DEVELOPMENT) TO THE DEVELOPMENT CONSENT ORDER.
 3. THE WORKS PLANS SHOULD BE READ ALONGSIDE THE DEVELOPMENT CONSENT ORDER, THE PARAMETERS SET OUT IN THE ENVIRONMENTAL STATEMENT AND A SCHEDULE TO THE DCO AND THE DESIGN PRINCIPLES AND DESIGN CODE.

LIMITS OF DEVIATION	WORK No.	AUTHORISED DEVELOPMENT
	9	PROTECTIVE WORKS

CONTAINS OS DATA © CROWN COPYRIGHT [AND DATABASE RIGHT] (2023).

P02	SP	DS	TA	09/05/2024
P01	DT	DS	TA	20/03/2024
FINAL				
REVISION	DRAWN	CHECKED	APPROVED	DATE
DESCRIPTION				



PROJECT TITLE:
CORY DECARBONISATION PROJECT

DRAWING TITLE:
 LAND PLANS PLURAL
 REGULATION 5(2)(j)
 APPLICATION DOCUMENT
 REFERENCE 2.3
 SHEET 46 OF 47

DRAWING STATUS: **FOR SECTION 51 RESPONSE**

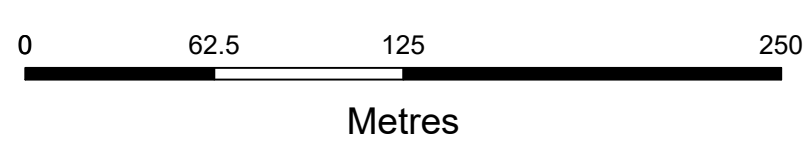
DRAWN: DT	CHECKED: DS	APPROVED: TA	AUTHORISED: AV
--------------	----------------	-----------------	-------------------

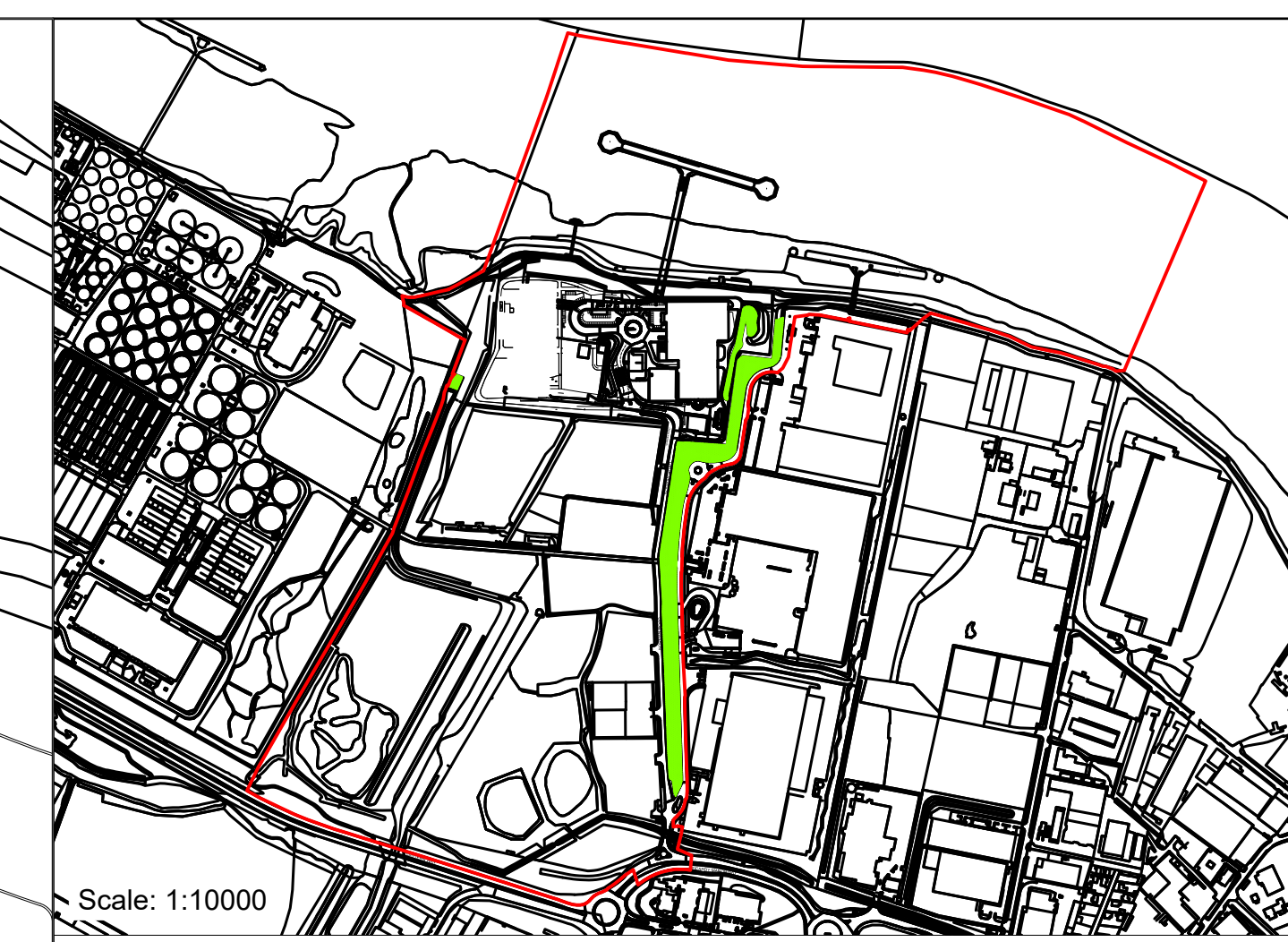

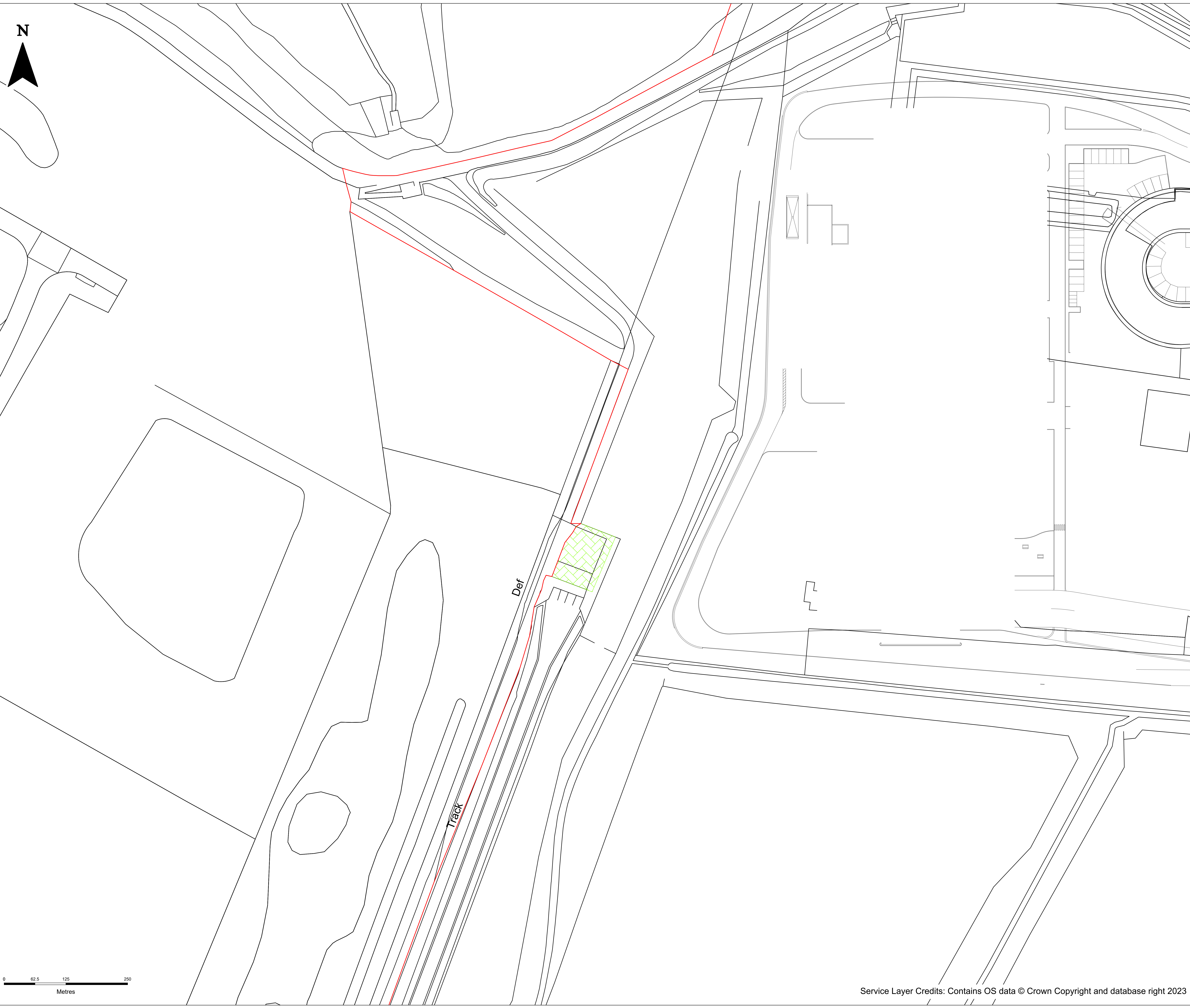
SCALE @ A0 SIZE: 1:2500	DATE: 09/05/2024	REVISION: P02
----------------------------	---------------------	------------------

DRAWING NUMBER:
 EN010128-01-XX-DG-PL-0027-P02

SEE CONTINUATION ON SHEET 45 OF 47

NORMAN ROAD





Scale: 1:10000

Key:
— ORDER LIMITS

- Notes:**
1. ALL DIMENSIONS ARE IN METERS UNLESS STATED OTHERWISE.
 2. NUMBERED WORKS ARE DESCRIBED IN SCHEDULE 1 (AUTHORISED DEVELOPMENT) TO THE DEVELOPMENT CONSENT ORDER
 3. THE WORKS PLANS SHOULD BE READ ALONGSIDE THE DEVELOPMENT CONSENT ORDER, THE PARAMETERS SET OUT IN THE ENVIRONMENTAL STATEMENT AND A SCHEDULE TO THE DCO AND THE DESIGN PRINCIPLES AND DESIGN CODE.

LIMITS OF DEVIATION	WORK No.	AUTHORISED DEVELOPMENT
	9	PROTECTIVE WORKS

CONTAINS OS DATA © CROWN COPYRIGHT [AND DATABASE RIGHT] [2023].

P02	SP	DS	TA	09/05/2024
P01	DT	DS	TA	20/03/2024

FINAL				
REVISION	DRAWN	CHECKED	APPROVED	DATE
DESCRIPTION				



PROJECT TITLE:
CORY DECARBONISATION PROJECT

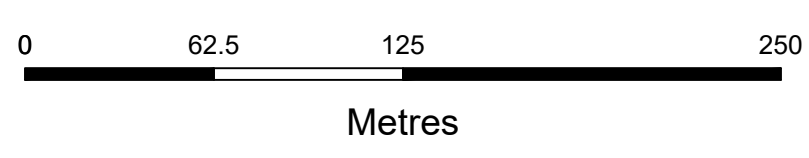
DRAWING TITLE:
**LAND PLANS PLURAL
 REGULATION 5(2)(j)
 APPLICATION DOCUMENT
 REFERENCE 2.3
 SHEET 47 OF 47**

DRAWING STATUS: **FOR SECTION 51 RESPONSE**

DRAWN: DT	CHECKED: DS	APPROVED: TA	AUTHORISED: AV
--------------	----------------	-----------------	-------------------

SCALE @ A0 SIZE: 1:2500	DATE: 09/05/2024	REVISION: P02
----------------------------	---------------------	------------------

DRAWING NUMBER:
 EN010128-01-XX-DG-PL-0027-P02





DECARBONISATION

10 Dominion Street
Floor 5
Moorgate, London
EC2M 2EF
Contact Tel: 020 7417 5200
Email: enquiries@corygroup.co.uk
corygroup.co.uk